
CITY OF MARATHON, FLORIDA

**LITTLE VENICE
WASTEWATER IMPROVEMENTS
RESTATED INITIAL ASSESSMENT RESOLUTION**

ADOPTED AUGUST 12, 2008

TABLE OF CONTENTS

PAGE

ARTICLE I DEFINITIONS AND CONSTRUCTION

SECTION 1.01.	DEFINITIONS.....	3
SECTION 1.02.	INTERPRETATION.....	4
SECTION 1.03.	LEGISLATIVE FINDINGS.....	5

ARTICLE II NOTICE AND PUBLIC HEARING

SECTION 2.01.	ESTIMATED PROJECT COST.....	7
SECTION 2.02.	ASSESSMENT ROLL.....	7
SECTION 2.03.	PUBLIC HEARING.....	7
SECTION 2.04.	NOTICE BY PUBLICATION.....	8
SECTION 2.05.	NOTICE BY MAIL.....	8

ARTICLE III ASSESSMENTS

SECTION 3.01.	DESCRIPTION OF PROPOSED ASSESSMENT AREA.....	9
SECTION 3.02.	IMPOSITION OF ASSESSMENTS.....	9
SECTION 3.03.	ASSESSMENT COMPUTATION.....	9
SECTION 3.04.	PREPAYMENT OPTION.....	10
SECTION 3.05.	MANDATORY PREPAYMENT.....	11

ARTICLE IV GENERAL PROVISIONS

SECTION 4.01.	METHOD OF COLLECTION.....	13
SECTION 4.02.	SEVERABILITY.....	13
SECTION 4.03.	EFFECTIVE DATE.....	13

APPENDICES:

APPENDIX A:	FORM OF PUBLISHED NOTICE.....	A-1
APPENDIX B:	FORM OF MAILED NOTICE.....	B-1
APPENDIX C:	DESCRIPTION OF ASSESSMENT AREA.....	C-1
APPENDIX D:	RESOLUTION NO. 02-09, FLORIDA KEYS AQUEDUCT AUTHORITY.....	D-1
APPENDIX E:	RESOLUTION NO. 03-14, FLORIDA KEYS AQUEDUCT AUTHORITY.....	E-1
APPENDIX F:	RULE 48-307.004(20), FLORIDA KEYS AQUEDUCT AUTHORITY.....	F-1

**CITY OF MARATHON, FLORIDA
RESOLUTION 2008-119**

A RESOLUTION OF THE CITY OF MARATHON, FLORIDA, RELATING TO THE CONSTRUCTION OF WASTEWATER COLLECTION AND TREATMENT IMPROVEMENTS IN THE LITTLE VENICE SERVICE AREA OF THE CITY OF MARATHON, FLORIDA; ESTABLISHING THE TERMS AND CONDITIONS OF SPECIAL ASSESSMENTS TO FUND THE WASTEWATER COLLECTION AND TREATMENT IMPROVEMENTS; ESTABLISHING A PUBLIC HEARING TO CONSIDER THE CONTINUED IMPOSITION OF THE ASSESSMENTS AND THE METHOD OF THEIR COLLECTION; DIRECTING THE PROVISION OF NOTICE; AND PROVIDING AN EFFECTIVE DATE.

WHEREAS, the City Council of the City of Marathon, Florida (the "City"), has enacted Article IV of Chapter 24 of the Marathon City Code (the "Code"), which authorizes the imposition of Wastewater Service Assessments for wastewater collection and treatment services, facilities or programs against certain Assessable Property within the City;

WHEREAS, on or about February 21, 2002, the Florida Keys Aqueduct Authority (the "Authority") adopted Resolution 02-09, which proposed the construction and funding of certain Wastewater Improvements within the Little Venice Wastewater District Service Area, described the method of assessing the cost of these improvements against specially benefitted real property within the Little Venice Wastewater District Service Area, and directed certain procedural steps necessary to collect the assessments pursuant to the Uniform Assessment Collection Act;

WHEREAS, on or about March 27, 2002, the Authority adopted Resolution 02-15, which confirmed Resolution 02-09, imposed the wastewater Assessments against specially benefitted property within the Little Venice Wastewater District Service Area

and directed their collection pursuant to the Uniform Assessment Collection Act in not to exceed 20 annual installments;

WHEREAS, on or about June 26, 2003, the Authority adopted Resolution 03-14 to expand the Little Venice Wastewater District Service Area to impose wastewater Assessments against some additional specially benefited properties and EDUs, which action was confirmed by Resolution 03-17, which was adopted by the Authority on or about July 24, 2003;

WHEREAS, the Authority and the City have since entered into the Little Venice Transfer Agreement, which provides for the City to assume the ownership and operation of the wastewater system serving the Little Venice Wastewater District Service Area on or about October 1, 2008;

WHEREAS, the City now desires to assume the imposition of the Authority's wastewater Assessments under the same terms and conditions as they were imposed by the Authority;

WHEREAS, based upon the legislative findings provided in Section 1.03 of Authority Resolutions 02-09 and 03-14, the City finds that the imposition of the wastewater Assessments for the Wastewater Improvements within the Little Venice Wastewater District Service Area is an equitable and efficient method of allocating and apportioning Project Costs for the Wastewater Improvements among parcels of Assessable Property located within the Little Venice Wastewater District Service Area;
and

WHEREAS, the City desires to reimpose the annual wastewater Assessment program within the Little Venice Wastewater District Service Area, using the tax bill collection method for the Fiscal Year beginning on October 1, 2008.

NOW, -THEREFORE, BE IT RESOLVED BY THE CITY COUNCIL OF THE CITY OF MARATHON, FLORIDA, AS FOLLOWS:

ARTICLE I

DEFINITIONS AND CONSTRUCTION

SECTION 1.01. DEFINITIONS. This resolution constitutes the restated Initial Assessment Resolution as defined in the Code. All capitalized words and terms not otherwise defined herein shall have the meanings set forth in the Code, Resolution 02-09, as confirmed by Resolution 02-15. Unless the context indicates otherwise, words imparting the singular number include the plural number, and vice versa. As used in this Initial Assessment Resolution, the following terms shall have the following meanings, unless the context hereof otherwise requires:

"2002 Sub-Area" means that portion of the Little Venice Wastewater District Service Area that was established by the Authority in Resolution 02-09, as more particularly described in Appendix C.

"2003 Sub-Area" means that portion of the Little Venice Wastewater District Service Area that was added by the Authority in Resolution 03-14, as more particularly described in Appendix C.

"Assessment Area" means the expanded Little Venice Wastewater District Service Area, as more particularly described in Section 3.01 and Appendix C, including collectively the 2002 Sub-Area and the 2003 Sub-Area.

"City" means the City of Marathon, a Florida municipal corporation.

"City Engineer" means the engineer employed by the City to provide engineering services on the design and construction of the Wastewater Collection and Treatment Facilities.

"City Manager" means the chief executive officer of the City, or such person's designee.

"Resolution 02-09" means the Little Venice Wastewater District Service Area, Wastewater Improvements, Initial Assessment Resolution adopted by the Authority on or about February 21, 2002, and confirmed by Resolution 02-15, the Final Assessment Resolution, which was adopted by the Authority on or about March 27, 2002. "Resolution 02-09" is attached hereto as Appendix D.

"Resolution 03-14" means the Little Venice Wastewater District Service Area, Wastewater Improvements, Supplemental Initial Assessment Resolution adopted by the Authority on or about June 26, 2003, and confirmed by Resolution 03-17, the Annual Rate Resolution, which was adopted by the Authority on or about July 24, 2003. "Resolution 03-14" is attached hereto as Appendix E.

"Rule 48-307.004(20)" means Rule No. 48-307.004(20) promulgated and adopted by the Authority, which describes the Little Venice Wastewater System Development Charges. "Rule 48-307.004(20) is attached hereto as Appendix F.

SECTION 1.02. INTERPRETATION. Unless the context indicates otherwise, words importing the singular number include the plural number, and vice versa; the terms "hereof," "hereby," "herein," "hereto," "hereunder" and similar terms refer to this Resolution; and the term "hereafter" means after, and the term "heretofore" means

before, the effective date of this Resolution. Words of any gender include the correlative words of the other gender, unless the sense indicates otherwise.

SECTION 1.03. LEGISLATIVE FINDINGS. It is hereby ascertained, determined and declared that the Assessments provide a special benefit to property and are fairly and reasonably apportioned among all benefitted properties based upon the legislative findings provided in Section 1.03 of Authority Resolutions 02-09 and 03-14, which are hereby confirmed, incorporated herein by reference, and supplemented with the following:

(A) The City has enacted the Code to provide for the creation of assessment areas and authorize the imposition of Assessments to fund the construction of Local Improvements to serve the properties located therein.

(B) The Wastewater Improvements constitute a Local Improvement, as defined in the Code, and enable the City to continue to provide wastewater treatment service to the properties located within the Assessment Area.

(C) The Wastewater Improvements within the Assessment Area provide a special benefit to the property located within the Assessment Area and possess a logical relationship to the use and enjoyment of property by providing: (1) access to central wastewater collection and treatment facilities to the owners and occupants of property for the proper, safe, and cost effective treatment and disposal of wastewater generated on such property; (2) better, consistent and environmentally compliant service to owners and occupants; (3) the enhancement of environmentally responsible use and enjoyment of property, and (4) the protection of property values and the health and safety of the owners and occupants of property.

(D) The Council hereby finds and determines that the Assessments to be imposed in accordance with this Resolution provide an equitable method of funding construction of the Wastewater Improvements by fairly and reasonably allocating the cost to specially benefitted property based upon the number of EDUs attributable to each Tax Parcel.

(E) It is fair and reasonable to use EDUs to apportion the Project Cost of the Wastewater Improvements because the volume of wastewater collection and treatment capacity needed to serve each Tax Parcel is driven by the amount of wastewater produced by the buildings on said Tax Parcel on an average day basis.

(F) The Council hereby finds that each property within the Assessment Area will be benefitted by the Wastewater Improvements in an amount not less than the Assessment imposed against such property, as computed in the manner set forth in this Resolution.

ARTICLE II

NOTICE AND PUBLIC HEARING

SECTION 2.01. ESTIMATED PROJECT COST. The estimated outstanding total Project Cost for the Wastewater Improvements for the 2002 Sub-Area is \$1,123,968.93. The estimated outstanding total Project Cost for the Wastewater Improvements for the 2003 Sub-Area is \$535,166.42. The total outstanding Project Cost of the Wastewater Improvements will be funded through the imposition of Assessments against property located in the Assessment Area in the manner set forth in Article III hereof.

SECTION 2.02. ASSESSMENT ROLL. The City Manager is hereby directed to prepare a final estimate of the outstanding Project Cost of the Wastewater Improvements and to prepare the preliminary Assessment Roll in the manner provided in the Code. The City Manager shall apportion the Project Cost among the parcels of real property within the applicable Sub-Area of the Assessment Area as reflected on the Tax Roll in conformity with Article III hereof. The estimate of the outstanding Project Cost and the Assessment Roll shall be maintained on file in the offices of the City Manager and open to public inspection. The foregoing shall not be construed to require that the Assessment Roll be in printed form if the amount of the Assessment for each Real Estate Parcel can be determined by use of a computer terminal available to the public.

SECTION 2.03. PUBLIC HEARING. A public hearing will be conducted by the Council at 5:30 p.m. on September 9, 2008, at the Marathon Government Center, EOC Room, 2798 Overseas Highway, Marathon, Florida, to consider (A) the

Assessment Area, (B) continued imposition of the Assessments, and (C) collection of the Assessments pursuant to the Uniform Assessment Collection Act.

SECTION 2.04. NOTICE BY PUBLICATION. Upon completion of the materials required by Section 2.02 hereof, the City Manager shall publish a notice of the public hearing authorized by Section 2.03 hereof in the manner and the time provided in Section 24-115 of the Code. Such notice shall be in substantially the form attached hereto as Appendix A.

SECTION 2.05. NOTICE BY MAIL. Upon completion of the materials required by Section 2.02 hereof, the City Manager shall, at the time and in the manner specified in Section 24-116 of the Code, provide first class mailed notice of the public hearing authorized by Section 2.03 hereof to each property owner proposed to be assessed at the address indicated on the Tax Roll. Such notice shall be in substantially the form attached hereto as Appendix B.

ARTICLE III
ASSESSMENTS

SECTION 3.01. DESCRIPTION OF PROPOSED ASSESSMENT AREA.

The proposed Assessment Area shall include the property in the expanded Little Venice Wastewater District Service Area, as described in Appendix C attached hereto and incorporated herein, including the 2002 Sub-Area and the 2003 Sub-Area. The Assessment Area was created for the purpose of improving the use and enjoyment of property located therein by funding the construction of Wastewater Improvements to provide access to wastewater collection and treatment services.

SECTION 3.02. IMPOSITION OF ASSESSMENTS.

(A) Assessments shall be imposed against each Tax Parcel located within the 2002 Sub-Area of the Assessment Area for a period not to exceed fourteen (14) years. Assessments shall be imposed against each Tax Parcel located within the 2003 Sub-Area of the Assessment Area for a period not to exceed fifteen (15) years. The first annual installment shall be included on the ad valorem tax bill to be mailed in November 2008.

(B) Any additional costs attributable to the provision of the Wastewater Improvements for the Assessment Area in excess of the amount of the Assessment may be imposed as an additional charge by the City on the customer's monthly service bill, as determined by subsequent resolution of the City.

(C) When imposed, the Assessment for each Fiscal Year shall constitute a lien upon the Tax Parcels located in the Assessment Area, pursuant to Section 24-120 of the Code.

SECTION 3.03. ASSESSMENT COMPUTATION.

(A) The definition and computation of EDUs and the rules for the assignment of EDUs to each Tax Parcel shall be as provided in Resolution 02-09 and Rule 48-307.004(20), which definition and rules are hereby ratified and confirmed and incorporated herein by reference.

(B) The procedure for calculating the Adjusted Prepayment Amount for each Tax Parcel within the Assessment Area shall be as provided in Section 3.03 of the Authority's Resolution No. 02-09, which procedure is hereby ratified and confirmed and incorporated herein by reference. The outstanding Adjusted Prepayment Amounts for each Tax Parcel in the Assessment Area are provided in Appendix C.

(C) The computation of the Assessment for each Tax Parcel within the Assessment Area shall be as provided in Section 3.04 of the Authority's Resolution No. 02-09, which computation is hereby ratified and confirmed and incorporated herein by reference.

SECTION 3.04. PREPAYMENT OPTION.

(A) The owner of each Tax Parcel subject to the Assessments shall be entitled to prepay all future unpaid annual Assessments upon payment of an amount equal to the sum of (1) the Adjusted Prepayment Amount for such Tax Parcel, and (2) interest on the Adjusted Prepayment Amount from the most recent date to which interest on the Obligations has been paid to the next date following such prepayment on which the City can redeem Obligations after providing all notices required to redeem all or any portion of the Obligations.

(B) During any period commencing on the date the annual Assessment Roll is certified for collection pursuant to the Uniform Assessment Collection Act and ending on

the next date on which unpaid ad valorem taxes become delinquent, the City may reduce the amount required to prepay the future unpaid annual Assessments for the Tax Parcel by the amount of the Assessment that has been certified for collection with respect to such Tax Parcel.

(C) The amount of all prepayments made pursuant to this Section 3.04 shall be final. The City shall not be required to refund any portion of a prepayment if (1) the Capital Cost of the Wastewater Improvements is less than the amount upon which such Adjusted Prepayment Amount was computed, (2) the Project Cost of the Wastewater Improvements is less than the amount upon which such Adjusted Prepayment Amount was computed, or (3) annual Assessments will not be imposed for the full number of years anticipated at the time of such prepayment.

SECTION 3.05. MANDATORY PREPAYMENT.

(A) The owner of a Real Estate Parcel subject to the Assessment shall immediately prepay all future unpaid annual Assessments for such Real Estate Parcel if (1) the Tax Parcel is acquired by a public entity through condemnation, negotiated sale or otherwise, or (2) a tax certificate has been issued and remains outstanding in respect of the Tax Parcel and the City, at its sole option, elects to accelerate the Assessment.

(B) The amount required to prepay the future unpaid annual Assessments will be equal to the sum of (1) the Adjusted Prepayment Amount for such Tax Parcel, and (2) interest on the Adjusted Prepayment Amount from the most recent date to which interest on the Obligations has been paid to the next date following such prepayment on which the City can redeem Obligations after providing all notices required to redeem all or any portion of the Obligations.

(C) During any period commencing on the date the annual Assessment Roll is certified for collection pursuant to the Uniform Assessment Collection Act and ending on the next date on which unpaid ad valorem taxes become delinquent, the City may reduce the amount required to prepay the future unpaid annual Assessments for the Tax Parcel by the amount of the Assessment that has been certified for collection with respect to such Tax Parcel.

(D) The amount of all prepayments made pursuant to this Section 3.05 shall be final. The City shall not be required to refund any portion of a prepayment if (1) the Capital Cost of the Wastewater Improvements is less than the amount upon which such Adjusted Prepayment Amount was computed, (2) the Project Cost of the Wastewater Improvements is less than the amount upon which such Adjusted Prepayment Amount was computed, or (3) annual Assessments will not be imposed for the full number of years anticipated at the time of such prepayment.

ARTICLE IV

GENERAL PROVISIONS


SECTION 4.01. METHOD OF COLLECTION. The Assessments shall be collected pursuant to the Uniform Assessment Collection Act; provided however, that any Assessment against Government Property shall be collected pursuant to Section 24-134 of the Code.

SECTION 4.02. SEVERABILITY. If any clause, section or provision of this Resolution shall be declared unconstitutional or invalid for any reason or cause, the remaining portion of said Resolution shall be in full force and effect and be valid as if such invalid portion thereof had not been incorporated herein.

SECTION 4.03. EFFECTIVE DATE. This Resolution shall take effect immediately upon its adoption.

PASSED, ADOPTED AND APPROVED THIS 12th day of August, 2008.

CITY OF MARATHON, FLORIDA


Mayor Edward P. Worthington

AYES: Bull, Cinque, Tempest, Vasil, Worthington
NOES: None
ABSENT: None
ABSTAIN: None

ATTEST:


Diane Clavier, City Clerk

(Seal)

APPROVED FOR FORM AND CORRECTNESS

BY City Attorney 

APPENDIX A
FORM OF NOTICE TO BE PUBLISHED

To Be Published on or before August 19, 2008

[MAP OF LITTLE VENICE ASSESSMENT AREA]

**NOTICE OF HEARING TO IMPOSE AND
PROVIDE FOR COLLECTION OF SPECIAL ASSESSMENTS**

Notice is hereby given that the City of Marathon, Florida, (the "City") will conduct a public hearing to consider the continued imposition of special assessments against certain parcels of property located in the Little Venice Wastewater District. The hearing will be held at 5:30 p.m., or as soon thereafter as the matter can be heard, on September 9, 2008 at the Marathon Government Center, EOC Room, 2798 Overseas Highway, Marathon, Florida for the purpose of receiving public comment on the proposed assessments and their collection on the tax bill. In accordance with the Americans with Disabilities Act, if you are a person with a disability who needs any accommodation in order to participate in this proceeding, you are entitled, at no cost to you, to the provision of certain assistance. Please contact the City at (305)289-5020, at least seven days prior to the public hearing. All affected property owners have a right to appear at the hearing and to file written objections with the City within 20 days of this notice. If a person wishes to appeal any decision made by the City Council with respect to any matter considered at the hearing, such person will need a record of the proceedings and may need to ensure that a verbatim record is made, including the testimony and evidence upon which the appeal is to be made.

The Assessments were originally imposed by the Florida Keys Aqueduct Authority (the "Authority") in 2002 and 2003 to fund the construction of the wastewater collection and treatment improvements within the Little Venice Wastewater District, which was divided into sub-assessment areas based upon the year the initial assessments were imposed. Pursuant to the terms of the Little Venice Transfer Agreement entered into by and between the Authority and the City, the City will assume the ownership and operation of the Little Venice wastewater collection and treatment system on or about October 1, 2008. Accordingly, the City will take over the annual collection of the outstanding Assessments. The assessment for each parcel of property will be determined in accordance with the calculation procedures adopted by the Authority, which were based on the number of equivalent dwelling units (EDUs) attributable to each parcel. Unless prepaid, the annual assessment include your share of the principal, interest and collection cost. The maximum annual assessment is estimated to be \$____ per EDU for those properties in the 2002 sub-assessment area, and \$____ per EDU for those properties in the 2003 sub-assessment area. A more specific description is set forth in Resolution No. 02-09 adopted by the Authority on February 21, 2002 and Resolution No. 03-14 adopted by the Authority on June 26, 2003, which were ratified and confirmed by the City with the adoption of Resolution No.____ on August 12, 2008. Copies of these resolutions, the Little Venice Transfer Agreement, and the updated Assessment Roll are available for inspection at the offices of the City Manager, located at 9805 Overseas Highway, Marathon, Florida.

The assessments will be collected on the ad valorem tax bill, as authorized by Section 197.3632, Florida Statutes. Failure to pay the assessments will cause a tax certificate to be issued against the property which may result in a loss of title. The City Council intends to collect the assessments which were originally imposed in 2002 in not to exceed fourteen (14) annual assessments, the first of which will be included on the ad valorem tax bill to be mailed in November 2008. The City Council intends to collect the assessments which were originally imposed in 2003 in not to exceed fifteen (15) annual assessments, the first of which will be included on the ad valorem tax bill to be mailed in November 2008. Future annual assessments may be prepaid at the option of the property owner.

If you have any questions, please contact Community Services at (305)289-4104 or (305)289-4115.

CITY OF MARATHON, FLORIDA

APPENDIX B

FORM OF NOTICE TO BE MAILED

CITY OF MARATHON, FLORIDA
PUBLIC WORKS DIVISION

_____, Director
Phone: 305/_____

Post Office Box _____
Marathon, Florida _____

_____, 2008

[Property Owner Name]
[Street Address]
[City, State and zip]

Re: Parcel Control Number [Insert Number]

Dear Property Owner:

In 2002 or 2003, an assessment was imposed on your property by the Florida Keys Aqueduct Authority (the "Authority") to fund the construction of the wastewater collection and treatment improvements within the Little Venice Wastewater District. Pursuant to the terms of the Little Venice Transfer Agreement entered into by and between the Authority and the City of Marathon, the City will assume the ownership and operation of the Little Venice wastewater collection and treatment system on or about October 1, 2008. Accordingly, the City will take over the annual collection of the outstanding Assessments. Please note, this assessment was originally imposed on your property by the Authority in 2002 or 2003; this is not a new or increased charge.

The assessment for each parcel of property was determined in accordance with the calculation procedures adopted by the Authority, which were based on the number of equivalent dwelling units (EDUs) attributable to each parcel. The outstanding assessments that were originally imposed in 2002 will be collected by the City over a period of not to exceed fourteen (14) years. The outstanding assessments that were originally imposed in 2003 will be collected by the City over a period of not to exceed fifteen (15) years. The total revenue the City is estimated to collect through the assessment program is estimated to be \$_____. A more specific description of the assessment program is set forth in Resolution No. 02-09 adopted by the Authority on February 21, 2002 and Resolution No. 03-14 adopted by the Authority on June 26, 2003, which were ratified and confirmed by the City with the adoption of Resolution No. ___ on August 12, 2008. Copies of these resolutions, the Little Venice Transfer Agreement, and the updated Assessment Roll are available for inspection at the offices of the City Manager, located at 9805 Overseas Highway, Marathon, Florida. Information regarding the assessment for your specific property, including the number of EDUs, is attached to this letter.

The annual assessment will include your share of the principal, interest and collection cost. The maximum annual assessment is estimated to be \$_____ per EDU.

The City intends to include annual assessments on your ad valorem tax bill commencing with the tax bill mailed in November 2008. Failure to pay your assessments will cause a tax certificate to be issued against the property which may result in a loss of title.

The City Council will hold a public hearing at 5:30 p.m., or as soon thereafter as the matter can be heard, on September 9, 2008, at the Marathon Government Center, EOC Room, 2798 Overseas Highway, Marathon, Florida, for the purpose of receiving comments on the assessments, including collection on the ad valorem tax bill. You are invited to attend and participate in the public hearing or to file written objections with the City prior to or during the hearing. If you decide to appeal any decision made by the City Council with respect to any matter considered at the hearing, you will need a record of the proceedings and may need to ensure that a verbatim record is made, including the testimony and evidence upon which the appeal is to be made. In accordance with the Americans with Disabilities Act, if you are a person with a disability who needs any accommodation or an interpreter to participate in this proceeding, you are entitled, at no cost to you, to the provision of certain assistance. Please contact the City at (305) 289-5020.

Questions regarding your assessment and the process for collection may be directed to Community Services at (305)289-4104 or (305)289-4115.

CITY OF MARATHON, FLORIDA

* * * * * SEND NO MONEY NOW. THIS IS NOT AN INVOICE * * * * *

CITY OF MARATHON, FLORIDA

[Property Owner Name]

Parcel Control Number [Insert Number]

Total number of EDUs attributed to property: [Insert Number]

Adjusted prepayment amount (includes financing cost): [Insert Amount]

Number of annual payments: not to exceed 14 [15]

Maximum annual payment: [Insert Amount]

Expected date of first bill: November 2008

Total amount of annual payments: [Insert Amount]

Expected date of last bill: November 2021 [(for 2002 Assessments) or November 2022 (for 2003 Assessments)]

* * * * * SEND NO MONEY NOW. THIS IS NOT AN INVOICE * * * * *

APPENDIX C
ASSESSMENT AREA DESCRIPTION

APPENDIX C

DESCRIPTION OF ASSESSMENT AREA

The Assessment Area shall consist of the following properties located within the municipal limits of the City of Marathon, as identified by parcel identification number provided by the Monroe County Property Appraiser:

2002 SUB-AREA

Parcel	Adjusted Prepayment
00104240-000000	\$8,699.45
00104240-000200	\$3,479.78
00104240-000400	\$3,479.78
00104250-000000	\$3,479.78
00104420-000000	\$3,479.78
00104430-000200	\$3,479.78
00104430-000300	\$3,479.78
00326381-000300	\$3,479.78
00326381-001200	\$3,479.78
00326381-001300	\$3,479.78
00326381-001800	\$3,479.78
00326381-002100	\$3,479.78
00326381-002200	\$3,479.78
00326381-002400	\$3,479.78
00326381-002500	\$3,479.78
00326381-003000	\$3,479.78
00326381-003300	\$3,479.78
00326381-003800	\$3,479.78
00326381-003900	\$3,479.78
00326381-004000	\$3,479.78
00326381-004400	\$3,479.78
00326381-004500	\$3,479.78
00326381-005200	\$3,479.78
00326381-005900	\$3,479.78
00326381-006100	\$3,479.78
00326381-006300	\$3,479.78
00326381-006600	\$3,479.78
00326381-006700	\$3,479.78
00326381-007000	\$3,479.78
00326381-007600	\$3,479.78
00326381-007900	\$3,479.78
00326381-008100	\$3,479.78
00326381-008300	\$3,479.78
00326381-008500	\$3,479.78
00326381-008600	\$3,479.78
00326381-008700	\$3,479.78

Parcel	Adjusted Prepayment
00326381-008800	\$3,479.78
00326381-009000	\$3,479.78
00326381-009100	\$3,479.78
00326381-009300	\$3,479.78
00326381-009700	\$3,479.78
00326381-009800	\$3,479.78
00326381-010200	\$3,479.78
00326381-010700	\$3,479.78
00326381-011600	\$3,479.78
00326381-011900	\$3,479.78
00326381-012200	\$3,479.78
00326381-012500	\$3,479.78
00332650-000000	\$3,479.78
00332670-000000	\$3,479.78
00332680-000000	\$6,959.56
00332700-000000	\$3,479.78
00332730-000000	\$3,479.78
00332730-000100	\$3,479.78
00332740-000000	\$3,479.78
00332750-000000	\$3,479.78
00332760-000000	\$3,479.78
00332770-000000	\$3,479.78
00332780-000000	\$3,479.78
00332790-000000	\$3,479.78
00332800-000000	\$6,959.56
00332810-000000	\$3,479.78
00332820-000000	\$3,479.78
00332820-000100	\$3,479.78
00332830-000000	\$3,479.78
00332830-000100	\$3,479.78
00332840-000000	\$3,479.78
00332840-000100	\$3,479.78
00332850-000000	\$3,479.78
00332860-000000	\$3,479.78
00332870-000000	\$3,479.78
00332870-000100	\$3,479.78
00332880-000000	\$3,479.78
00332890-000000	\$3,479.78
00332920-000000	\$3,479.78
00332930-000000	\$3,479.78
00332940-000000	\$3,479.78
00332950-000000	\$3,479.78
00332960-000000	\$3,479.78
00332970-000000	\$6,959.56
00332980-000000	\$3,479.78
00332990-000000	\$3,479.78
00332990-000100	\$3,479.78

Parcel	Adjusted Prepayment
00333020-000000	\$3,479.78
00333030-000000	\$3,479.78
00333040-000000	\$3,479.78
00333050-000000	\$3,479.78
00333060-000000	\$3,479.78
00333070-000000	\$3,479.78
00333080-000000	\$3,479.78
00333090-000000	\$3,479.78
00333100-000000	\$3,479.78
00333110-000000	\$3,479.78
00333120-000000	\$3,479.78
00333130-000000	\$3,479.78
00333140-000000	\$3,479.78
00333150-000000	\$3,479.78
00333160-000000	\$3,479.78
00333170-000000	\$3,479.78
00333180-000000	\$3,479.78
00333190-000000	\$3,479.78
00333200-000000	\$3,479.78
00343550-000000	\$3,479.78
00343560-000000	\$6,959.56
00343570-000000	\$6,959.56
00343580-000000	\$3,479.78
00343600-000000	\$3,479.78
00343630-000000	\$20,530.70
00343640-000000	\$3,479.78
00343650-000000	\$3,479.78
00343690-000000	\$3,479.78
00343740-000000	\$3,479.78
00343750-000000	\$3,479.78
00343760-000000	\$3,479.78
00343780-000000	\$3,479.78
00343800-000000	\$3,479.78
00343810-000000	\$3,479.78
00343830-000000	\$3,479.78
00343840-000000	\$5,219.67
00343860-000000	\$3,479.78
00343870-000000	\$3,479.78
00343900-000000	\$3,479.78
00343910-000000	\$3,479.78
00343940-000000	\$3,479.78
00343970-000000	\$3,479.78
00344000-000000	\$3,479.78
00344010-000000	\$3,479.78
00344040-000000	\$3,479.78
00344110-000000	\$3,479.78
00344120-000000	\$3,479.78

Parcel	Adjusted Prepayment
00344140-000000	\$3,479.78
00344150-000000	\$3,479.78
00344180-000000	\$3,479.78
00344210-000000	\$3,479.78
00344220-000000	\$3,479.78
00344230-000000	\$3,479.78
00344240-000000	\$3,479.78
00344290-000000	\$3,479.78
00344300-000000	\$3,479.78
00344310-000000	\$3,479.78
00344320-000000	\$3,479.78
00344330-000000	\$3,479.78
00344420-000000	\$3,479.78
00344430-000000	\$3,479.78
00344440-000000	\$3,479.78
00344450-000000	\$3,479.78
00344480-000000	\$3,479.78
00344490-000000	\$3,479.78
00344540-000000	\$3,479.78
00344610-000000	\$3,479.78
00344630-000000	\$3,479.78
00344640-000000	\$3,479.78
00344660-000000	\$3,479.78
00344670-000000	\$3,479.78
00344710-000000	\$3,479.78
00344730-000000	\$3,479.78
00344740-000000	\$3,479.78
00344770-000000	\$3,479.78
00344780-000000	\$3,479.78
00344800-000000	\$3,479.78
00344810-000000	\$3,479.78
00344860-000000	\$3,479.78
00344880-000000	\$3,479.78
00344910-000000	\$3,479.78
00344950-000000	\$6,959.56
00345010-000000	\$3,479.78
00345020-000000	\$3,479.78
00345040-000000	\$3,479.78
00345060-000000	\$3,479.78
00345070-000000	\$9,743.38
00345150-000000	\$5,219.67
00345200-000000	\$6,263.60
00345250-000000	\$9,047.43
00345280-000000	\$3,479.78
00345370-000000	\$6,959.56
00345390-000000	\$3,479.78
00345440-000000	\$3,479.78

Parcel	Adjusted Prepayment
00345450-000000	\$3,479.78
00345460-000000	\$3,479.78
00345500-000000	\$6,959.56
00345590-000000	\$3,479.78
00345630-000000	\$3,479.78
00345660-000000	\$6,959.56
00345670-000000	\$6,959.56
00345690-000000	\$6,959.56
00345710-000000	\$3,479.78
00345730-000000	\$3,479.78
00345750-000000	\$3,479.78
00345860-000000	\$3,479.78
00345910-000000	\$3,479.78
00345940-000000	\$3,479.78
00345950-000000	\$3,479.78
00345980-000000	\$6,959.56
00346040-000000	\$3,479.78
00346070-000000	\$3,479.78
00346090-000000	\$3,479.78
00346170-000000	\$6,959.56
00346180-000000	\$3,479.78
00346180-000100	\$3,479.78
00346260-000000	\$3,479.78
00346310-000000	\$3,479.78
00346380-000000	\$6,959.56
00346420-000000	\$3,479.78
00346430-000000	\$3,479.78
00346440-000000	\$6,959.56
00346450-000000	\$3,479.78
00346560-000000	\$11,483.27
00346600-000000	\$5,219.67
00346610-000000	\$3,479.78
00346770-000000	\$35,145.78
00346810-000000	\$10,439.34
00346890-000000	\$5,219.67
00350780-000000	\$3,479.78
00350790-000000	\$3,479.78
00350860-000000	\$3,479.78
00350900-000000	\$3,479.78
00350980-000000	\$3,479.78
00350990-000000	\$3,479.78
00351010-000000	\$3,479.78
00351030-000000	\$3,479.78
00351050-000000	\$3,479.78
00351060-000000	\$3,479.78
00351120-000000	\$5,219.67
00351170-000000	\$3,827.76

Parcel	Adjusted Prepayment
00351220-000000	\$3,479.78
00351230-000000	\$3,479.78
00351240-000000	\$3,479.78
00351250-000000	\$3,479.78
00351260-000000	\$3,479.78
00351270-000000	\$3,479.78
00351280-000000	\$3,479.78
00351290-000000	\$3,479.78
00351300-000000	\$3,479.78
00351310-000000	\$3,479.78
00351380-000000	\$3,479.78
00351420-000000	\$3,479.78
00351430-000000	\$3,479.78
00351460-000000	\$3,479.78
00351480-000000	\$3,479.78
00351530-000000	\$3,479.78
00351620-000000	\$3,479.78
00351660-000000	\$3,479.78
00351670-000000	\$3,479.78
00351690-000000	\$3,479.78
00351700-000000	\$3,479.78
00351800-000000	\$3,479.78
00351810-000000	\$3,479.78
00351820-000000	\$3,479.78
00351890-000000	\$3,479.78
00351920-000100	\$3,479.78
00351920-000101	\$3,479.78
00351920-000300	\$3,479.78
00351920-000400	\$3,479.78
00351960-000000	\$3,479.78
00351990-000000	\$3,479.78
00352100-000000	\$3,479.78
00352130-000000	\$3,479.78
00352150-000000	\$3,479.78
00352190-000000	\$3,479.78
00352200-000000	\$3,479.78
00352210-000000	\$6,959.56
00352230-000000	\$25,750.37
00352340-000000	\$3,479.78
00352360-000000	\$3,479.78
00352390-000000	\$6,959.56
00352400-000000	\$3,479.78
00352460-000000	\$3,479.78
00352470-000000	\$3,479.78
00352540-000000	\$3,479.78
00352550-000000	\$3,479.78
00352580-000000	\$3,479.78

Parcel	Adjusted Prepayment
00352610-000000	\$3,479.78
00352680-000000	\$3,479.78

2003 SUB-AREA

Parcel	Adjusted Prepayment
00100780-000000	\$3,693.35
00104140-000000	\$3,693.35
00104320-000000	\$22,529.44
00104330-000000	\$3,693.35
00333230-000000	\$3,693.35
00333410-000000	\$3,693.35
00333420-000000	\$3,693.35
00333440-000000	\$3,693.35
00333450-000000	\$3,693.35
00333460-000000	\$7,386.70
00333540-000000	\$3,693.35
00333580-000000	\$3,693.35
00333600-000000	\$3,693.35
00333630-000000	\$3,693.35
00333670-000000	\$7,386.70
00333680-000000	\$3,693.35
00333700-000000	\$7,386.70
00333740-000000	\$7,386.70
00333750-000000	\$3,693.35
00333760-000000	\$7,386.70
00333770-000000	\$7,386.70
00333780-000100	\$3,693.35
00333790-000000	\$7,386.70
00333820-000000	\$3,693.35
00333830-000000	\$3,693.35
00333840-000000	\$3,693.35
00333860-000000	\$3,693.35
00333870-000000	\$11,080.05
00333890-000000	\$6,648.03
00333930-000000	\$3,693.35
00333940-000000	\$3,693.35
00334080-000000	\$7,386.70
00334090-000000	\$7,386.70
00334100-000000	\$3,693.35
00334110-000000	\$7,386.70
00334170-000000	\$3,693.35
00334230-000000	\$3,693.35
00334230-000100	\$3,693.35
00334270-000000	\$3,693.35
00334280-000000	\$7,386.70
00334290-000000	\$7,386.70
00334300-000000	\$3,693.35
00334310-000000	\$3,693.35
00334330-000000	\$7,386.70
00334340-000000	\$7,386.70

Parcel	Adjusted Prepayment
00334360-000000	\$7,386.70
00334370-000000	\$3,693.35
00334380-000000	\$7,386.70
00334400-000000	\$7,386.70
00334430-000000	\$7,386.70
00334440-000000	\$7,386.70
00334450-000000	\$7,386.70
00334460-000000	\$7,386.70
00334910-000000	\$3,693.35
00334960-000000	\$3,693.35
00334970-000000	\$3,693.35
00335010-000000	\$7,386.70
00335020-000000	\$7,386.70
00335030-000000	\$3,693.35
00335040-000000	\$3,693.35
00335070-000000	\$7,386.70
00335080-000000	\$7,386.70
00335090-000000	\$7,386.70
00335100-000000	\$3,693.35
00335140-000100	\$3,693.35
00335160-000000	\$7,386.70
00335170-000000	\$7,386.70
00335180-000000	\$3,693.35
00335210-000000	\$7,386.70
00335220-000000	\$7,386.70
00335230-000000	\$3,693.35
00335240-000000	\$3,693.35
00335270-000000	\$3,693.35
00335330-000000	\$7,386.70
00335340-000000	\$3,693.35
00335350-000000	\$7,386.70
00335360-000000	\$3,693.35
00335420-000000	\$3,693.35
00335440-000000	\$3,693.35
00335450-000000	\$3,693.35
00335460-000000	\$3,693.35
00335490-000000	\$3,693.35
00335500-000000	\$3,693.35
00335510-000000	\$3,693.35
00335540-000000	\$3,693.35
00335590-000000	\$3,693.35
00335610-000000	\$3,693.35
00335700-000000	\$7,386.70
00335730-000000	\$3,693.35
00335770-000000	\$3,693.35
00335800-000000	\$3,693.35
00335820-000000	\$3,693.35

Parcel	Adjusted Prepayment
00335830-000000	\$3,693.35
00335870-000000	\$3,693.35
00335880-000000	\$3,693.35
00335920-000000	\$3,693.35
00335930-000000	\$3,693.35
00335940-000000	\$3,693.35
00335960-000000	\$3,693.35
00335970-000000	\$3,693.35
00336040-000000	\$3,693.35
00336080-000000	\$3,693.35
00336110-000000	\$3,693.35
00336130-000000	\$3,693.35

APPENDIX D

**RESOLUTION NO. 02-09,
FLORIDA KEYS AQUEDUCT AUTHORITY**

APPENDIX E

**RESOLUTION NO. 03-14,
FLORIDA KEYS AQUEDUCT AUTHORITY**

APPENDIX F

**RULE 48-307.004(20),
FLORIDA KEYS AQUEDUCT AUTHORITY**

APPENDIX A
FORM OF NOTICE TO BE PUBLISHED

To Be Published on or before August 19, 2008

[MAP OF LITTLE VENICE ASSESSMENT AREA]

**NOTICE OF HEARING TO IMPOSE AND
PROVIDE FOR COLLECTION OF SPECIAL ASSESSMENTS**

Notice is hereby given that the City of Marathon, Florida, (the "City") will conduct a public hearing to consider the continued imposition of special assessments against certain parcels of property located in the Little Venice Wastewater District. The hearing will be held at 5:30 p.m., or as soon thereafter as the matter can be heard, on September 9, 2008 at the Marathon Government Center, EOC Room, 2798 Overseas Highway, Marathon, Florida for the purpose of receiving public comment on the proposed assessments and their collection on the tax bill. In accordance with the Americans with Disabilities Act, if you are a person with a disability who needs any accommodation in order to participate in this proceeding, you are entitled, at no cost to you, to the provision of certain assistance. Please contact the City at (305)289-5020, at least seven days prior to the public hearing. All affected property owners have a right to appear at the hearing and to file written objections with the City within 20 days of this notice. If a person wishes to appeal any decision made by the City Council with respect to any matter considered at the hearing, such person will need a record of the proceedings and may need to ensure that a verbatim record is made, including the testimony and evidence upon which the appeal is to be made.

The Assessments were originally imposed by the Florida Keys Aqueduct Authority (the "Authority") in 2002 and 2003 to fund the construction of the wastewater collection and treatment improvements within the Little Venice Wastewater District, which was divided into sub-assessment areas based upon the year the initial assessments were imposed. Pursuant to the terms of the Little Venice Transfer Agreement entered into by and between the Authority and the City, the City will assume the ownership and operation of the Little Venice wastewater collection and treatment system on or about October 1, 2008. Accordingly, the City will take over the annual collection of the outstanding Assessments. The assessment for each parcel of property will be determined in accordance with the calculation procedures adopted by the Authority, which were based on the number of equivalent dwelling units (EDUs) attributable to each parcel. Unless prepaid, the annual assessment include your share of the principal, interest and collection cost. The maximum annual assessment is estimated to be \$_____ per EDU for those properties in the 2002 sub-assessment area, and \$_____ per EDU for those properties in the 2003 sub-assessment area. A more specific description is set forth in Resolution No. 02-09 adopted by the Authority on February 21, 2002 and Resolution No. 03-14 adopted by the Authority on June 26, 2003, which were ratified and confirmed by the City with the adoption of Resolution No.____ on August 12, 2008. Copies of these resolutions, the Little Venice Transfer Agreement, and the updated Assessment Roll are available for inspection at the offices of the City Manager, located at 9805 Overseas Highway, Marathon, Florida.

The assessments will be collected on the ad valorem tax bill, as authorized by Section 197.3632, Florida Statutes. Failure to pay the assessments will cause a tax certificate to be issued against the property which may result in a loss of title. The City Council intends to collect the assessments which were originally imposed in 2002 in not to exceed fourteen (14) annual assessments, the first of which will be included on the ad valorem tax bill to be mailed in November 2008. The City Council intends to collect the assessments which were originally imposed in 2003 in not to exceed fifteen (15) annual assessments, the first of which will be included on the ad valorem tax bill to be mailed in November 2008. Future annual assessments may be prepaid at the option of the property owner.

If you have any questions, please contact Community Services at (305)289-4104 or (305)289-4115.

CITY OF MARATHON, FLORIDA

APPENDIX B

FORM OF NOTICE TO BE MAILED

**CITY OF MARATHON, FLORIDA
PUBLIC WORKS DIVISION**

_____, Director
Phone: 305/_____

Post Office Box _____
Marathon, Florida _____

_____, 2008

[Property Owner Name]
[Street Address]
[City, State and zip]

Re: Parcel Control Number [Insert Number]

Dear Property Owner:

In 2002 or 2003, an assessment was imposed on your property by the Florida Keys Aqueduct Authority (the "Authority") to fund the construction of the wastewater collection and treatment improvements within the Little Venice Wastewater District. Pursuant to the terms of the Little Venice Transfer Agreement entered into by and between the Authority and the City of Marathon, the City will assume the ownership and operation of the Little Venice wastewater collection and treatment system on or about October 1, 2008. Accordingly, the City will take over the annual collection of the outstanding Assessments. Please note, this assessment was originally imposed on your property by the Authority in 2002 or 2003; this is not a new or increased charge.

The assessment for each parcel of property was determined in accordance with the calculation procedures adopted by the Authority, which were based on the number of equivalent dwelling units (EDUs) attributable to each parcel. The outstanding assessments that were originally imposed in 2002 will be collected by the City over a period of not to exceed fourteen (14) years. The outstanding assessments that were originally imposed in 2003 will be collected by the City over a period of not to exceed fifteen (15) years. The total revenue the City is estimated to collect through the assessment program is estimated to be \$_____. A more specific description of the assessment program is set forth in Resolution No. 02-09 adopted by the Authority on February 21, 2002 and Resolution No. 03-14 adopted by the Authority on June 26, 2003, which were ratified and confirmed by the City with the adoption of Resolution No. ___ on August 12, 2008. Copies of these resolutions, the Little Venice Transfer Agreement, and the updated Assessment Roll are available for inspection at the offices of the City Manager, located at 9805 Overseas Highway, Marathon, Florida. Information regarding the assessment for your specific property, including the number of EDUs, is attached to this letter.

The annual assessment will include your share of the principal, interest and collection cost. The maximum annual assessment is estimated to be \$_____ per EDU.

The City intends to include annual assessments on your ad valorem tax bill commencing with the tax bill mailed in November 2008. Failure to pay your assessments will cause a tax certificate to be issued against the property which may result in a loss of title.

The City Council will hold a public hearing at 5:30 p.m., or as soon thereafter as the matter can be heard, on September 9, 2008, at the Marathon Government Center, EOC Room, 2798 Overseas Highway, Marathon, Florida, for the purpose of receiving comments on the assessments, including collection on the ad valorem tax bill. You are invited to attend and participate in the public hearing or to file written objections with the City prior to or during the hearing. If you decide to appeal any decision made by the City Council with respect to any matter considered at the hearing, you will need a record of the proceedings and may need to ensure that a verbatim record is made, including the testimony and evidence upon which the appeal is to be made. In accordance with the Americans with Disabilities Act, if you are a person with a disability who needs any accommodation or an interpreter to participate in this proceeding, you are entitled, at no cost to you, to the provision of certain assistance. Please contact the City at (305) 289-5020.

Questions regarding your assessment and the process for collection may be directed to Community Services at (305)289-4104 or (305)289-4115.

CITY OF MARATHON, FLORIDA

*** * * * * SEND NO MONEY NOW. THIS IS NOT AN INVOICE * * * * ***

CITY OF MARATHON, FLORIDA

[Property Owner Name]

Parcel Control Number [Insert Number]

Total number of EDUs attributed to property: [Insert Number]

Adjusted prepayment amount (includes financing cost): [Insert Amount]

Number of annual payments: not to exceed 14 [15]

Maximum annual payment: [Insert Amount]

Expected date of first bill: November 2008

Total amount of annual payments: [Insert Amount]

Expected date of last bill: November 2021 [(for 2002 Assessments) or November 2022 (for 2003 Assessments)]

*** * * * * SEND NO MONEY NOW. THIS IS NOT AN INVOICE * * * * ***

APPENDIX C
ASSESSMENT AREA DESCRIPTION

APPENDIX C

DESCRIPTION OF ASSESSMENT AREA

The Assessment Area shall consist of the following properties located within the municipal limits of the City of Marathon, as identified by parcel identification number provided by the Monroe County Property Appraiser:

2002 SUB-AREA

Parcel	Adjusted Prepayment
00104240-000000	\$8,699.45
00104240-000200	\$3,479.78
00104240-000400	\$3,479.78
00104250-000000	\$3,479.78
00104420-000000	\$3,479.78
00104430-000200	\$3,479.78
00104430-000300	\$3,479.78
00326381-000300	\$3,479.78
00326381-001200	\$3,479.78
00326381-001300	\$3,479.78
00326381-001800	\$3,479.78
00326381-002100	\$3,479.78
00326381-002200	\$3,479.78
00326381-002400	\$3,479.78
00326381-002500	\$3,479.78
00326381-003000	\$3,479.78
00326381-003300	\$3,479.78
00326381-003800	\$3,479.78
00326381-003900	\$3,479.78
00326381-004000	\$3,479.78
00326381-004400	\$3,479.78
00326381-004500	\$3,479.78
00326381-005200	\$3,479.78
00326381-005900	\$3,479.78
00326381-006100	\$3,479.78
00326381-006300	\$3,479.78
00326381-006600	\$3,479.78
00326381-006700	\$3,479.78
00326381-007000	\$3,479.78
00326381-007600	\$3,479.78
00326381-007900	\$3,479.78
00326381-008100	\$3,479.78
00326381-008300	\$3,479.78
00326381-008500	\$3,479.78
00326381-008600	\$3,479.78
00326381-008700	\$3,479.78

Parcel	Adjusted Prepayment
00326381-008800	\$3,479.78
00326381-009000	\$3,479.78
00326381-009100	\$3,479.78
00326381-009300	\$3,479.78
00326381-009700	\$3,479.78
00326381-009800	\$3,479.78
00326381-010200	\$3,479.78
00326381-010700	\$3,479.78
00326381-011600	\$3,479.78
00326381-011900	\$3,479.78
00326381-012200	\$3,479.78
00326381-012500	\$3,479.78
00332650-000000	\$3,479.78
00332670-000000	\$3,479.78
00332680-000000	\$6,959.56
00332700-000000	\$3,479.78
00332730-000000	\$3,479.78
00332730-000100	\$3,479.78
00332740-000000	\$3,479.78
00332750-000000	\$3,479.78
00332760-000000	\$3,479.78
00332770-000000	\$3,479.78
00332780-000000	\$3,479.78
00332790-000000	\$3,479.78
00332800-000000	\$6,959.56
00332810-000000	\$3,479.78
00332820-000000	\$3,479.78
00332820-000100	\$3,479.78
00332830-000000	\$3,479.78
00332830-000100	\$3,479.78
00332840-000000	\$3,479.78
00332840-000100	\$3,479.78
00332850-000000	\$3,479.78
00332860-000000	\$3,479.78
00332870-000000	\$3,479.78
00332870-000100	\$3,479.78
00332880-000000	\$3,479.78
00332890-000000	\$3,479.78
00332920-000000	\$3,479.78
00332930-000000	\$3,479.78
00332940-000000	\$3,479.78
00332950-000000	\$3,479.78
00332960-000000	\$3,479.78
00332970-000000	\$6,959.56
00332980-000000	\$3,479.78
00332990-000000	\$3,479.78
00332990-000100	\$3,479.78

Parcel	Adjusted Prepayment
00333020-000000	\$3,479.78
00333030-000000	\$3,479.78
00333040-000000	\$3,479.78
00333050-000000	\$3,479.78
00333060-000000	\$3,479.78
00333070-000000	\$3,479.78
00333080-000000	\$3,479.78
00333090-000000	\$3,479.78
00333100-000000	\$3,479.78
00333110-000000	\$3,479.78
00333120-000000	\$3,479.78
00333130-000000	\$3,479.78
00333140-000000	\$3,479.78
00333150-000000	\$3,479.78
00333160-000000	\$3,479.78
00333170-000000	\$3,479.78
00333180-000000	\$3,479.78
00333190-000000	\$3,479.78
00333200-000000	\$3,479.78
00343550-000000	\$3,479.78
00343560-000000	\$6,959.56
00343570-000000	\$6,959.56
00343580-000000	\$3,479.78
00343600-000000	\$3,479.78
00343630-000000	\$20,530.70
00343640-000000	\$3,479.78
00343650-000000	\$3,479.78
00343690-000000	\$3,479.78
00343740-000000	\$3,479.78
00343750-000000	\$3,479.78
00343760-000000	\$3,479.78
00343780-000000	\$3,479.78
00343800-000000	\$3,479.78
00343810-000000	\$3,479.78
00343830-000000	\$3,479.78
00343840-000000	\$5,219.67
00343860-000000	\$3,479.78
00343870-000000	\$3,479.78
00343900-000000	\$3,479.78
00343910-000000	\$3,479.78
00343940-000000	\$3,479.78
00343970-000000	\$3,479.78
00344000-000000	\$3,479.78
00344010-000000	\$3,479.78
00344040-000000	\$3,479.78
00344110-000000	\$3,479.78
00344120-000000	\$3,479.78

Parcel	Adjusted Prepayment
00344140-000000	\$3,479.78
00344150-000000	\$3,479.78
00344180-000000	\$3,479.78
00344210-000000	\$3,479.78
00344220-000000	\$3,479.78
00344230-000000	\$3,479.78
00344240-000000	\$3,479.78
00344290-000000	\$3,479.78
00344300-000000	\$3,479.78
00344310-000000	\$3,479.78
00344320-000000	\$3,479.78
00344330-000000	\$3,479.78
00344420-000000	\$3,479.78
00344430-000000	\$3,479.78
00344440-000000	\$3,479.78
00344450-000000	\$3,479.78
00344480-000000	\$3,479.78
00344490-000000	\$3,479.78
00344540-000000	\$3,479.78
00344610-000000	\$3,479.78
00344630-000000	\$3,479.78
00344640-000000	\$3,479.78
00344660-000000	\$3,479.78
00344670-000000	\$3,479.78
00344710-000000	\$3,479.78
00344730-000000	\$3,479.78
00344740-000000	\$3,479.78
00344770-000000	\$3,479.78
00344780-000000	\$3,479.78
00344800-000000	\$3,479.78
00344810-000000	\$3,479.78
00344860-000000	\$3,479.78
00344880-000000	\$3,479.78
00344910-000000	\$3,479.78
00344950-000000	\$6,959.56
00345010-000000	\$3,479.78
00345020-000000	\$3,479.78
00345040-000000	\$3,479.78
00345060-000000	\$3,479.78
00345070-000000	\$9,743.38
00345150-000000	\$5,219.67
00345200-000000	\$6,263.60
00345250-000000	\$9,047.43
00345280-000000	\$3,479.78
00345370-000000	\$6,959.56
00345390-000000	\$3,479.78
00345440-000000	\$3,479.78

Parcel	Adjusted Prepayment
00345450-000000	\$3,479.78
00345460-000000	\$3,479.78
00345500-000000	\$6,959.56
00345590-000000	\$3,479.78
00345630-000000	\$3,479.78
00345660-000000	\$6,959.56
00345670-000000	\$6,959.56
00345690-000000	\$6,959.56
00345710-000000	\$3,479.78
00345730-000000	\$3,479.78
00345750-000000	\$3,479.78
00345860-000000	\$3,479.78
00345910-000000	\$3,479.78
00345940-000000	\$3,479.78
00345950-000000	\$3,479.78
00345980-000000	\$6,959.56
00346040-000000	\$3,479.78
00346070-000000	\$3,479.78
00346090-000000	\$3,479.78
00346170-000000	\$6,959.56
00346180-000000	\$3,479.78
00346180-000100	\$3,479.78
00346260-000000	\$3,479.78
00346310-000000	\$3,479.78
00346380-000000	\$6,959.56
00346420-000000	\$3,479.78
00346430-000000	\$3,479.78
00346440-000000	\$6,959.56
00346450-000000	\$3,479.78
00346560-000000	\$11,483.27
00346600-000000	\$5,219.67
00346610-000000	\$3,479.78
00346770-000000	\$35,145.78
00346810-000000	\$10,439.34
00346890-000000	\$5,219.67
00350780-000000	\$3,479.78
00350790-000000	\$3,479.78
00350860-000000	\$3,479.78
00350900-000000	\$3,479.78
00350980-000000	\$3,479.78
00350990-000000	\$3,479.78
00351010-000000	\$3,479.78
00351030-000000	\$3,479.78
00351050-000000	\$3,479.78
00351060-000000	\$3,479.78
00351120-000000	\$5,219.67
00351170-000000	\$3,827.76

Parcel	Adjusted Prepayment
00351220-000000	\$3,479.78
00351230-000000	\$3,479.78
00351240-000000	\$3,479.78
00351250-000000	\$3,479.78
00351260-000000	\$3,479.78
00351270-000000	\$3,479.78
00351280-000000	\$3,479.78
00351290-000000	\$3,479.78
00351300-000000	\$3,479.78
00351310-000000	\$3,479.78
00351380-000000	\$3,479.78
00351420-000000	\$3,479.78
00351430-000000	\$3,479.78
00351460-000000	\$3,479.78
00351480-000000	\$3,479.78
00351530-000000	\$3,479.78
00351620-000000	\$3,479.78
00351660-000000	\$3,479.78
00351670-000000	\$3,479.78
00351690-000000	\$3,479.78
00351700-000000	\$3,479.78
00351800-000000	\$3,479.78
00351810-000000	\$3,479.78
00351820-000000	\$3,479.78
00351890-000000	\$3,479.78
00351920-000100	\$3,479.78
00351920-000101	\$3,479.78
00351920-000300	\$3,479.78
00351920-000400	\$3,479.78
00351960-000000	\$3,479.78
00351990-000000	\$3,479.78
00352100-000000	\$3,479.78
00352130-000000	\$3,479.78
00352150-000000	\$3,479.78
00352190-000000	\$3,479.78
00352200-000000	\$3,479.78
00352210-000000	\$6,959.56
00352230-000000	\$25,750.37
00352340-000000	\$3,479.78
00352360-000000	\$3,479.78
00352390-000000	\$6,959.56
00352400-000000	\$3,479.78
00352460-000000	\$3,479.78
00352470-000000	\$3,479.78
00352540-000000	\$3,479.78
00352550-000000	\$3,479.78
00352580-000000	\$3,479.78

Parcel	Adjusted Prepayment
00352610-000000	\$3,479.78
00352680-000000	\$3,479.78

2003 SUB-AREA

Parcel	Adjusted Prepayment
00100780-000000	\$3,693.35
00104140-000000	\$3,693.35
00104320-000000	\$22,529.44
00104330-000000	\$3,693.35
00333230-000000	\$3,693.35
00333410-000000	\$3,693.35
00333420-000000	\$3,693.35
00333440-000000	\$3,693.35
00333450-000000	\$3,693.35
00333460-000000	\$7,386.70
00333540-000000	\$3,693.35
00333580-000000	\$3,693.35
00333600-000000	\$3,693.35
00333630-000000	\$3,693.35
00333670-000000	\$7,386.70
00333680-000000	\$3,693.35
00333700-000000	\$7,386.70
00333740-000000	\$7,386.70
00333750-000000	\$3,693.35
00333760-000000	\$7,386.70
00333770-000000	\$7,386.70
00333780-000100	\$3,693.35
00333790-000000	\$7,386.70
00333820-000000	\$3,693.35
00333830-000000	\$3,693.35
00333840-000000	\$3,693.35
00333860-000000	\$3,693.35
00333870-000000	\$11,080.05
00333890-000000	\$6,648.03
00333930-000000	\$3,693.35
00333940-000000	\$3,693.35
00334080-000000	\$7,386.70
00334090-000000	\$7,386.70
00334100-000000	\$3,693.35
00334110-000000	\$7,386.70
00334170-000000	\$3,693.35
00334230-000000	\$3,693.35
00334230-000100	\$3,693.35
00334270-000000	\$3,693.35
00334280-000000	\$7,386.70
00334290-000000	\$7,386.70
00334300-000000	\$3,693.35
00334310-000000	\$3,693.35
00334330-000000	\$7,386.70
00334340-000000	\$7,386.70

Parcel	Adjusted Prepayment
00334360-000000	\$7,386.70
00334370-000000	\$3,693.35
00334380-000000	\$7,386.70
00334400-000000	\$7,386.70
00334430-000000	\$7,386.70
00334440-000000	\$7,386.70
00334450-000000	\$7,386.70
00334460-000000	\$7,386.70
00334910-000000	\$3,693.35
00334960-000000	\$3,693.35
00334970-000000	\$3,693.35
00335010-000000	\$7,386.70
00335020-000000	\$7,386.70
00335030-000000	\$3,693.35
00335040-000000	\$3,693.35
00335070-000000	\$7,386.70
00335080-000000	\$7,386.70
00335090-000000	\$7,386.70
00335100-000000	\$3,693.35
00335140-000100	\$3,693.35
00335160-000000	\$7,386.70
00335170-000000	\$7,386.70
00335180-000000	\$3,693.35
00335210-000000	\$7,386.70
00335220-000000	\$7,386.70
00335230-000000	\$3,693.35
00335240-000000	\$3,693.35
00335270-000000	\$3,693.35
00335330-000000	\$7,386.70
00335340-000000	\$3,693.35
00335350-000000	\$7,386.70
00335360-000000	\$3,693.35
00335420-000000	\$3,693.35
00335440-000000	\$3,693.35
00335450-000000	\$3,693.35
00335460-000000	\$3,693.35
00335490-000000	\$3,693.35
00335500-000000	\$3,693.35
00335510-000000	\$3,693.35
00335540-000000	\$3,693.35
00335590-000000	\$3,693.35
00335610-000000	\$3,693.35
00335700-000000	\$7,386.70
00335730-000000	\$3,693.35
00335770-000000	\$3,693.35
00335800-000000	\$3,693.35
00335820-000000	\$3,693.35

Parcel	Adjusted Prepayment
00335830-000000	\$3,693.35
00335870-000000	\$3,693.35
00335880-000000	\$3,693.35
00335920-000000	\$3,693.35
00335930-000000	\$3,693.35
00335940-000000	\$3,693.35
00335960-000000	\$3,693.35
00335970-000000	\$3,693.35
00336040-000000	\$3,693.35
00336080-000000	\$3,693.35
00336110-000000	\$3,693.35
00336130-000000	\$3,693.35

APPENDIX D

**RESOLUTION NO. 02-09,
FLORIDA KEYS AQUEDUCT AUTHORITY**

APPENDIX E

**RESOLUTION NO. 03-14,
FLORIDA KEYS AQUEDUCT AUTHORITY**

APPENDIX F

**RULE 48-307.004(20),
FLORIDA KEYS AQUEDUCT AUTHORITY**

FLORIDA KEYS AQUEDUCT AUTHORITY

**LITTLE VENICE WASTEWATER DISTRICT SERVICE AREA,
WASTEWATER IMPROVEMENTS
INITIAL ASSESSMENT RESOLUTION**

ADOPTED FEBRUARY 21, 2002

TABLE OF CONTENTS

PAGE

ARTICLE I DEFINITIONS AND CONSTRUCTION

SECTION 1.01.	DEFINITIONS.....	1
SECTION 1.02.	INTERPRETATION.....	6
SECTION 1.03.	GENERAL FINDINGS.....	7

ARTICLE II NOTICE AND PUBLIC HEARING

SECTION 2.01.	ESTIMATED CAPITAL COST.....	10
SECTION 2.02.	ASSESSMENT ROLL.....	10
SECTION 2.03.	PUBLIC HEARING.....	11
SECTION 2.04.	NOTICE BY PUBLICATION.....	11
SECTION 2.05.	NOTICE BY MAIL.....	11

ARTICLE III ASSESSMENTS

SECTION 3.01.	DESCRIPTION OF PROPOSED IMPROVEMENT AREA.....	12
SECTION 3.02.	IMPOSITION OF ASSESSMENTS.....	12
SECTION 3.03.	PREPAYMENT AMOUNTS.....	12
SECTION 3.04.	COMPUTATION OF ASSESSMENTS.....	14
SECTION 3.05.	INITIAL PREPAYMENT OPTION.....	16
SECTION 3.06.	ADDITIONAL PREPAYMENT OPTION.....	17
SECTION 3.07.	MANDATORY PREPAYMENT UPON SALE OR TRASFER FOR VALUE.....	18

ARTICLE IV GENERAL PROVISIONS

SECTION 4.01.	METHOD OF COLLECTION.....	20
SECTION 4.02.	SEVERABILITY.....	20
SECTION 4.03.	EFFECTIVE DATE.....	20

APPENDIX A -	FORM OF PUBLISHED NOTICE	
APPENDIX B -	FORM OF MAILED NOTICE	

RESOLUTION NO. 02-9

A RESOLUTION OF THE BOARD OF DIRECTORS OF THE FLORIDA KEYS AQUEDUCT AUTHORITY RELATING TO THE CONSTRUCTION AND FUNDING OF WASTEWATER IMPROVEMENTS; DESCRIBING THE PROPERTY TO BE LOCATED WITHIN THE LITTLE VENICE WASTEWATER DISTRICT SERVICE AREA AND THE WASTEWATER IMPROVEMENTS TO BE CONSTRUCTED THEREIN; ESTIMATING THE COST OF THE WASTEWATER IMPROVEMENTS; DETERMINING THAT CERTAIN REAL PROPERTY WILL BE SPECIALLY BENEFITED BY THE WASTEWATER IMPROVEMENTS; ESTABLISHING THE METHOD OF ASSESSING THE COSTS OF THE WASTEWATER IMPROVEMENTS AGAINST THE REAL PROPERTY THAT WILL BE SPECIALLY BENEFITED THEREBY; ESTABLISHING OTHER TERMS AND CONDITIONS OF THE ASSESSMENTS; DIRECTING THE EXECUTIVE DIRECTOR TO PREPARE A PRELIMINARY ASSESSMENT ROLL BASED UPON THE METHODOLOGY SET FORTH HEREIN; ESTABLISHING A PUBLIC HEARING TO CONSIDER IMPOSITION OF THE PROPOSED ASSESSMENTS AND THE METHOD OF COLLECTION; DIRECTING THE PROVISION OF NOTICE IN CONNECTION THEREWITH; AND PROVIDING AN EFFECTIVE DATE.

BE IT RESOLVED BY THE BOARD OF DIRECTORS OF THE FLORIDA KEYS AQUEDUCT AUTHORITY AS FOLLOWS:

ARTICLE I

DEFINITIONS AND CONSTRUCTION

SECTION 1.01. DEFINITIONS. As used in this Resolution, the following terms shall have the following meanings, unless the context hereof otherwise requires.

"Adjusted Prepayment Amount" means (A) the amount required to prepay the Assessment for each Tax Parcel located in the Assessment Area (1) following issuance of the Original

Obligations, as computed pursuant Section 3.03(B) hereof and revised annually pursuant to Section 3.04(I) hereof, and (2) following issuance of any Refunding Obligations, as computed pursuant Section 3.03(C) hereof and revised annually pursuant to Section 3.04(I) hereof; and (B) the comparable prepayment amounts computed and revised for each Tax Parcel against which a special assessment has been imposed to finance other Utility Improvements, if any, funded from proceeds of the Obligations.

"Annual Debt Service Component" means the amount computed for each Tax Parcel pursuant to Section 3.04(E) hereof.

"Annual Debt Service Factor" means the factor computed pursuant to Section 3.04(D) hereof

"Assessment" means a system development charge collected as a special assessment (sometimes characterized as a non-ad valorem assessment) imposed by the Authority against property located within the Assessment Area to fund the Project Cost of Wastewater Improvements to serve the Assessment Area and related expenses, computed in the manner described in Section 3.04 hereof.

"Assessment Area" means the Little Venice Wastewater District Service Area described in Section 3.01 hereof.

"Assessment Roll" means a non-ad valorem assessment roll relating to the Project Cost of the Wastewater Improvements and related expenses.

"Authority" means the Florida Keys Aqueduct Authority, an independent special district.

"Board" means the Board of Directors of the Authority.

"Capital Cost" means all or any portion of the expenses that are properly attributable to the acquisition, design, construction, installation, reconstruction, renewal or replacement (including demolition, environmental mitigation and relocation) of the Wastewater Improvements and imposition of the Assessments under generally accepted accounting principles; and including reimbursement to the Authority for any funds advanced for Capital Cost and interest on any interfund or intrafund loan for such purposes.

"Collection Cost" means the estimated cost to be incurred by the Authority during any Fiscal Year in connection with the collection of Assessments.

"Collection Cost Component" means the amount computed for each Tax Parcel pursuant to Section 3.04(F) hereof.

"Debt Service Amount" means the amount computed pursuant to Section 3.04(A) hereof.

"Director" means the person designated by the Board to be responsible for coordinating Assessments, or such person's designee.

"Equivalent Dwelling Unit" or **"EDU"** means a system capacity equivalency unit corresponding to an average of one hundred and sixty-seven (167) gallons per day of potable water usage. This system capacity equivalency unit is utilized by the Authority to establish the water and wastewater demand for the purpose of assessing rates, fees and charges

"Final Assessment Resolution" means the resolution described in Rule 48-103.006 adopted by the Authority that provides the procedures for imposing Assessments within the Assessment Area.

"Fiscal Year" means the period commencing on October 1 of each year and continuing through the next succeeding September 30, or such other period as may be prescribed by law as the fiscal year for the Authority.

"Funding Agreement" means the agreement pursuant to which the Authority agrees to deliver the Obligations against payment therefore by the purchaser or underwriter of such Obligations.

"Government Property" means property owned by the United States of America or any agency thereof, the State of Florida or any agency thereof, a county, a special district, a municipal corporation, or any of their respective agencies or political subdivisions.

"Initial Prepayment Amount" means the amount computed pursuant Section 3.03(A) hereof for each Tax Parcel located in the Assessment Area to prepay the Assessment prior to issuance of the Original Obligations.

"Modified Debt Service Amount" means the amount computed pursuant to Section 3.04(C) hereof.

"Obligations" means Original Obligations or Refunding Obligations. For the purpose of computing the Assessments as provided in Article III hereof, and wherever the context so requires, the term shall only include that portion of any Obligations attributable to the System Development Charges imposed for the Wastewater Improvements within the Assessment Area

"Original Obligations" means a series of bonds or other evidence of indebtedness including but not limited to, notes, commercial paper, capital leases or any other obligations of the Authority issued or incurred to finance any portion of the Project Cost of the Wastewater Improvements and which may be secured, in whole or in part, by proceeds of the Assessments.

"Prepayment Modification Factor" means the factor computed pursuant to Section 3.04(B) hereof.

"Project Cost" means (A) the Capital Cost of the Wastewater Improvements, (B) the Transaction Cost associated with the Obligations attributable to the Wastewater Improvements, (C) interest accruing on such Obligations for such period of time as the Authority deems appropriate, (D) the debt service reserve fund or account, if any, established for the Obligations attributable to the Wastewater Improvements, and (E) any other costs or expenses related thereto.

"Property Appraiser" means the Monroe County Property Appraiser.

"Refunding Obligations" means a series of bonds or other evidence of indebtedness including but not limited to, notes, commercial paper, capital leases or any other obligations of the Authority issued or incurred to refund all or any portion of the Original Obligations or any indebtedness issued to refinance the Original Obligations.

"Rule" means the Supplemental and Alternative Assessment Procedure in Chapter 48-103 of the rules adopted by the Authority.

"State" means the State of Florida.

"Statutory Discount Amount" means the amount computed for each Tax Parcel pursuant to Section 3.04(G) hereof.

"System Development Charge" means a charge imposed to offset the direct and indirect costs of capital improvements made necessary by actual or expected utilization of the capacity of the Wastewater Improvements.

"Tax Parcel" means a parcel of property to which the Property Appraiser has assigned a distinct ad valorem property tax identification number.

"Tax Roll" means the real property ad valorem tax assessment roll maintained by the Property Appraiser for the purpose of the levy and collection of ad valorem taxes.

"Transaction Cost" means the costs, fees and expenses incurred by the Authority in connection with the issuance and sale of any series of Obligations, including but not limited to (A) rating agency and other financing fees; (B) the fees and disbursements of bond counsel; (C) the underwriters' discount; (D) the fees and disbursements of the Authority's financial advisor; (E) the costs of preparing and printing the Obligations, the preliminary official statement, the final official statement, and all other documentation supporting issuance of the Obligations; (F) the fees payable in respect of any municipal bond insurance policy; (G) administrative, development, credit review, and all other fees associated with any pooled commercial paper or similar interim financing program; and (G) any other costs of a similar nature incurred in connection with issuance of such Obligations.

"Uniform Assessment Collection Act" means Sections 197.3632 and 197.3635, Florida Statutes, or any successor statutes authorizing the collection of non-ad valorem assessments on the same bill as ad valorem taxes, and any applicable regulations promulgated thereunder.

"Utility Improvement" means a capital improvement constructed or installed by the Authority for the special benefit of properties located within a neighborhood or other benefited area.

"Wastewater Improvements" means the wastewater facilities and ancillary capital improvements (advanced wastewater treatment plant, transmission facilities and vacuum collection system) to be constructed by the Authority in the Assessment Area up to the point of service.

SECTION 1.02. INTERPRETATION. Unless the context indicates otherwise, words importing the singular number include the plural number, and vice versa; the terms "hereof," "hereby," "herein," "hereto," "hereunder" and similar terms refer to this Resolution; and the term "hereafter" means after, and the term "heretofore" means before, the effective date of this Resolution.

Words of any gender include the correlative words of the other gender, unless the sense indicates otherwise.

SECTION 1.03. GENERAL FINDINGS. It is hereby ascertained, determined and declared that:

(A) The Florida Legislature has identified the Florida Keys as an area of critical state concern; pollution and questionable water quality resulting from the absence of adequate wastewater treatment throughout the Florida Keys is a threat to the environment and the health, safety and welfare of landowners and persons inhabiting the Florida Keys and represents a burden on the environment created by each improved property.

(B) The Florida Legislature has charged the Authority with the responsibility to plan and provide for water and sewer systems within the Florida Keys and to enforce the use of its wastewater facilities whenever and wherever they are accessible. The use of advanced wastewater treatment and collection facilities provided by the Authority serves to remove environmental burdens created by inadequate wastewater treatment.

(C) The Florida Legislature has empowered the Authority to both prohibit the use of and mandate the use of wastewater facilities within the Florida Keys.

(D) The Authority has embarked upon the creation of wastewater system to equitably, ecologically and economically manage wastewater and improve the water quality in the Florida Keys. The presence of the Authority's wastewater facilities will enhance and benefit the environment and the health, safety and general welfare of landowners and persons inhabiting the Florida Keys and remove environmental burdens created by inadequate wastewater treatment.

(E) Mandatory connection to the Authority's wastewater system is fundamental to the successful financing, creation and operation of the Authority's wastewater system. Mandatory connections to a governmental utility system and the subsequent charges flowing therefrom have long been held to be a proper exercise of a governmental power to regulate and protect the welfare of the public.

(F) The Authority is expressly authorized to prescribe, fix, establish and collect rates, fees and charges which shall be a lien upon any parcel of property superior to all other liens except the lien of county or municipal taxes, and which shall be on parity with such taxes. The Authority is also expressly authorized to adopt by reference and utilize and take advantage of any relevant provisions of Chapters 100, 153, 159, and 170, Florida Statutes. The foregoing provisions provide for the imposition and collection of charges in the form of special assessments; such impositions are also sometimes characterized as non-ad valorem assessments. Section 197.3631, Florida Statutes, provides that the Uniform Assessment Collection Act is additional authority for local governments to impose and collect non-ad valorem assessments supplemental to other laws.

(G) The Board of Directors of the Authority has adopted Chapter 48-103, Supplemental and Alternative Assessment Procedure, to provide for the imposition of Assessments to fund Utility Improvements to serve improved property located within the Little Venice Wastewater District Service Area.

(H) The Wastewater Improvements constitute a Utility Improvement, as defined in the Rule.

(I) The Board desires to create the Assessment Area to fund, in part, the construction of the Wastewater Improvements.

(J) The construction of such Wastewater Improvements will improve the environmentally sound use and enjoyment of all improved property located within the Assessment Area and address the environmental burdens created by less effective means of treating wastewater currently in use, thereby providing a special benefit to such property.

(K) Due to the configuration and relative size and use of the individual parcels, the use of EDUs is the most equitable method of computing Assessments to fund Wastewater Improvements within the Assessment Area.

(L) The Board hereby finds and determines that the Assessments to be imposed in accordance with this Resolution provide an equitable method of funding the Wastewater Improvements by fairly and reasonably allocating the cost to specially benefited property.

[Remainder of page intentionally left blank.]

ARTICLE II

NOTICE AND PUBLIC HEARING

SECTION 2.01. ESTIMATED CAPITAL COST. The actual total estimated cost of the Wastewater Improvements is \$8,100,000. Such cost has been partially offset by a grant from the United States Environmental Protection Agency in the amount of approximately \$4,300,000. The estimated Capital Cost for the Wastewater Improvements is \$2,967,941. The estimated Project Cost of the Wastewater Improvements is \$3,291,500. The Project Cost identified herein will be funded through the imposition of System Development Charges. To the extent such System Development Charges are not paid prior to July 31, 2002, Assessments shall be imposed against property located in the Assessment Area in the manner set forth in Article III hereof. To the extent such System Development Charges and Assessments do not fund all costs associated with the Wastewater Improvements, the Authority will make additional charges in the monthly service bill of each affected user or customer. The Project Cost is therefore only representative of that portion of any Obligations required to finance a System Development Charge of \$4,700 per EDU.

SECTION 2.02. ASSESSMENT ROLL. The Director is hereby directed to prepare a final estimate of the Capital Cost of the Wastewater Improvements and to prepare the preliminary Assessment Roll in the manner provided in the Rule. The Director shall apportion the Project Cost among the parcels of real property within the Assessment Area as reflected on the Tax Roll in conformity with Article III hereof. Such apportionment shall be based upon a System Development Charge for each Tax Parcel based upon \$4,700 per EDU. The estimate of Capital Cost and the

Assessment Roll shall be maintained on file in the offices of the Director and open to public inspection. As provided in Article III hereof, an equivalent amount to any System Development Charge not timely prepaid shall be imposed against each improved Tax Parcel within the Assessment Area. The foregoing shall not be construed to require that the Assessment Roll be in printed form if the amount of the Assessment for each Tax Parcel can be determined by use of a computer terminal available to the public.

SECTION 2.03. PUBLIC HEARING. A public hearing will be conducted by the Board at 1:00 PM on March 27, 2002, in the FCAA Administration Building, 1100 Kennedy Drive, Key West, Florida, to consider (A) confirmation of the Assessment Area, (B) imposition of the Assessments, and (C) collection of the Assessments pursuant to the Uniform Assessment Collection Act.

SECTION 2.04. NOTICE BY PUBLICATION. Upon completion of the materials required by Section 2.02 hereof, the Director shall publish a notice of the public hearing authorized by Section 2.03 hereof in the manner and the time provided in Rule 48-103.004. Such notice shall be in substantially the form attached hereto as Appendix A.

SECTION 2.05. NOTICE BY MAIL. Upon completion of the materials required by Section 2.02 hereof, the Director shall, at the time and in the manner specified in Rule 48-103.005, provide first class mailed notice of the public hearing authorized by Section 2.03 hereof to each property owner proposed to be assessed at the address indicated on the Tax Roll. Such notice shall be in substantially the form attached hereto as Appendix B.

ARTICLE III
ASSESSMENTS

SECTION 3.01. DESCRIPTION OF PROPOSED IMPROVEMENT AREA. The Board proposes to confirm the creation of the Little Venice Wastewater District Service Area which includes area described as bounded by US Highway 1 on the northwest and by the Atlantic Ocean on the southeast from Vaca Cut to 95th Street along the western side of the Marathon Airport. The Assessment Area is proposed for the purpose of improving the sound environmental use and enjoyment of property by funding the construction of Wastewater Improvements for all improved property located therein.

SECTION 3.02. IMPOSITION OF ASSESSMENTS. Assessments shall be imposed against property located within the Assessment Area for a period of twenty (20) years. The first annual Assessment will be included on the ad valorem tax bill to be mailed in November 2002. When imposed, the Assessment for each Fiscal Year shall constitute a lien upon the Tax Parcels located in the Assessment Area, pursuant to the Rule.

SECTION 3.03. PREPAYMENT AMOUNTS.

(A) If applicable, the Initial Prepayment Amount for each Tax Parcel located within the Assessment Area shall be computed by (1) dividing the number of EDUs attributable to such Tax Parcel by the total number of EDUs attributable to Tax Parcels within the Assessment Area, and (2) multiplying the result by the estimated Capital Cost of the Wastewater Improvements.

(B) Following issuance of the Original Obligations, an Adjusted Prepayment Amount for each Tax Parcel, other than those Tax Parcels as to which the Assessment has been prepaid prior to issuance of the Original Obligations, shall be computed by multiplying (1) the amount computed by dividing (a) the Initial Prepayment Amount established herein for such Tax Parcel by (b) the sum of (i) the aggregate Initial Prepayment Amounts for all Tax Parcels within the Assessment Area and (ii) the aggregate comparable prepayment amounts computed for all Tax Parcels against which a special assessment has been imposed to finance other Utility Improvements funded from proceeds of the Original Obligations, in each case excluding those Tax Parcels as to which the Assessment has been prepaid prior to issuance of the Original Obligations, by (2) the principal amount of the Original Obligations. The Adjusted Prepayment Amount for each Tax Parcel shall be revised annually, as provided in Section 3.04(I) hereof.

(C) Following issuance of any Refunding Obligations, a new Adjusted Prepayment Amount for each Tax Parcel, other than those Tax Parcels as to which the Assessment has been prepaid prior to issuance of such Refunding Obligations, shall be computed by multiplying (1) the amount computed by dividing (a) the Adjusted Prepayment Amount for such Tax Parcel by (b) the sum of (i) the aggregate Adjusted Prepayment Amounts for all Tax Parcels within the Assessment Area and (ii) the aggregate comparable prepayment amounts computed for all Tax Parcels against which a special assessment has been imposed to finance other Utility Improvements funded from proceeds of the Obligations being refunded, in each case excluding those Tax Parcels as to which the Assessment has been prepaid prior to issuance of such Refunding Obligations, by (2) the principal

amount of such Refunding Obligations. The Adjusted Prepayment Amount for each Tax Parcel shall be revised annually, as provided in Section 3.04(I) hereof.

SECTION 3.04. COMPUTATION OF ASSESSMENTS. The Assessment shall be computed for each Tax Parcel in the manner set forth in this Section 3.04.

(A) DEBT SERVICE AMOUNT. A "Debt Service Amount" shall be computed for each Fiscal Year as the amount which would be payable in respect of the Obligations in accordance with a debt service schedule prepared under the following assumptions: (1) the principal installments equal those established in the Funding Agreement, and (2) the Obligations bear interest at a rate two full percentage points in excess of the actual rates; provided however, that the "Debt Service Amount" for any Fiscal Year shall not exceed the principal amount of Obligations then outstanding plus interest thereon at rates two full percentage points in excess of the actual rates.

(B) PREPAYMENT MODIFICATION FACTOR. A "Prepayment Modification Factor" shall be computed for each Fiscal Year by dividing (1) the amount computed by subtracting (a) the sum of the Adjusted Prepayment Amounts, as of the date on which the Obligations are issued by the Authority, for all Tax Parcels as to which prepayment has been made following issuance of the Obligations, from (b) the total principal amount of Obligations initially issued by the Authority, by (2) the total principal amount of Obligations initially issued by the Authority.

(C) MODIFIED DEBT SERVICE AMOUNT. A "Modified Debt Service Amount" shall be computed for each Fiscal Year by multiplying (1) the Debt Service Amount by (2) the Prepayment Modification Factor.

(D) ANNUAL DEBT SERVICE FACTOR. An "Annual Debt Service Factor" shall be computed for each Fiscal Year by dividing (1) the Modified Debt Service Amount by (2) the aggregate Adjusted Prepayment Amount.

(E) ANNUAL DEBT SERVICE COMPONENT. The "Annual Debt Service Component" shall be computed for each Fiscal Year for each Tax Parcel by multiplying (1) the Adjusted Prepayment Amount for such Tax Parcel by (2) the Annual Debt Service Factor.

(F) COLLECTION COST COMPONENT. The "Collection Cost Component" shall be computed each Fiscal Year for each Tax Parcel by (1) dividing (a) the Adjusted Prepayment Amount for such Tax Parcel by (b) the sum of the aggregate Adjusted Prepayment Amount, and (2) multiplying the result by the Collection Cost.

(G) STATUTORY DISCOUNT AMOUNT. The "Statutory Discount Amount" shall be computed for each Tax Parcel as the amount by law as the maximum discount for early payment of ad valorem taxes and non-ad valorem assessments, such amount to be calculated by deducting (1) the sum of (a) the Annual Debt Service Component and (b) the Collection Cost Component, from (2) the amount computed by dividing (a) the sum of (i) the Annual Debt Service Component and (ii) the Collection Cost Component, by (b) 0.96.

(H) ASSESSMENT. The annual Assessment for each Tax Parcel shall be computed as the sum of (1) the Annual Debt Service Component, (2) the Collection Cost Component and (3) the Statutory Discount Amount.

(I) REVISION OF ADJUSTED PREPAYMENT AMOUNT. Upon issuance of the ad valorem tax bill for each Fiscal Year, the Adjusted Prepayment Amount for each Tax Parcel shall be

recomputed by deducting (1) the amount computed by (a) dividing (i) the principal component of the Debt Service Amount utilized to compute the Debt Service Component for the Assessment Roll by (ii) the total Debt Service Amount utilized to compute the Debt Service Component for the Assessment Roll and (b) multiplying the result by the Annual Debt Service Component included on the Assessment Roll for the Tax Parcel, from (2) the Adjusted Prepayment Amount utilized to compute the Annual Assessment included on the Assessment Roll for such Tax Parcel.

SECTION 3.05. INITIAL PREPAYMENT OPTION.

(A) Following adoption of the Final Assessment Resolution, the Director shall provide first class mailed notice to the owner of each Tax Parcel subject to the Assessment of the owner's option to prepay all future annual Assessments. On or prior to the date specified in such notice (which shall not be earlier than the thirtieth calendar day following the date on which the notice is delivered to the possession of the U.S. Postal Service), the owner of each Tax Parcel subject to the Assessment shall be entitled to prepay the System Development Charge and be relieved of all future annual Assessments imposed to pay the System Development Charge. The Board, in its sole discretion, may elect to accept prepayments pursuant to this Section 3.05 on any date prior to execution of the Funding Agreement.

(B) The amount of all prepayments made pursuant to this Section 3.05 shall be final. The Authority shall not be required to refund any portion of a prepayment if the actual Capital Cost of the Wastewater Improvements is less than the estimated Capital Cost upon which such the Initial Prepayment Amount was computed.

(C) In the alternative to the provisions of Section 3.05(A) and (B), the Authority has also provided for and hereby ratifies and confirms the prepayment discounts as follows:

(1) System Development Charges for the Wastewater Improvements paid in full prior to April 30, 2002 shall be subject to ten (10) percent reduction per EDU (from \$4,700 to \$4,230 per EDU); or

(2) System Development Charges for the Wastewater Improvements paid in full between May 1 and July 31, 2002 shall be subject to a five (5) percent reduction per EDU (from \$4,700 to \$4,465 per EDU).

SECTION 3.06. ADDITIONAL PREPAYMENT OPTION.

(A) Following the date specified in the notice provided pursuant to Section 3.05(A) hereof, or such later date as the Board may allow in its sole discretion, the owner of each Tax Parcel subject to the Assessments shall be entitled to prepay all future unpaid annual Assessments upon payment of an amount equal to the sum of (1) the Adjusted Prepayment Amount for such Tax Parcel, and (2) interest on the Adjusted Prepayment Amount, computed at a rate two full percentage points in excess of the rate on the Obligations, from the most recent date to which interest on the Obligations has been paid to the next date following such prepayment on which the Authority can redeem Obligations after providing all notices required to redeem all or any portion of the Obligations.

(B) During any period commencing on the date the annual Assessment Roll is certified for collection pursuant to the Uniform Assessment Collection Act and ending on the next date on which unpaid ad valorem taxes become delinquent, the Authority may reduce the amount required to

prepay the future unpaid annual Assessments for the Tax Parcel by the amount of the Assessment that has been certified for collection with respect to such Tax Parcel.

(C) The amount of all prepayments made pursuant to this Section 3.06 shall be final. The Authority shall not be required to refund any portion of a prepayment if (1) the Capital Cost of the Wastewater Improvements is less than the amount upon which such Adjusted Prepayment Amount was computed, or (2) annual Assessments will not be imposed for the full number of years anticipated at the time of such prepayment.

SECTION 3.07. MANDATORY PREPAYMENT UPON SALE OR TRANSFER FOR VALUE.

(A) If at any time a Tax Parcel subject to the Assessment is sold or otherwise is transferred for other than nominal consideration, the payment of the Assessment shall be accelerated, and the owner shall prepay all future unpaid annual Assessments for such Tax Parcel. Nominal consideration shall mean a transfer only requiring minimum documentary stamp taxes. The amount required to prepay the future unpaid annual Assessments will be equal to the sum of (1) the Adjusted Prepayment Amount for such Tax Parcel, and (2) interest on the Adjusted Prepayment Amount, computed at a rate one full percentage point in excess of the rate on the Obligations, from the most recent date to which interest on the Obligations has been paid to the next date following such prepayment on which the Authority can redeem Obligations after providing all notices required to redeem all or any portion of the Obligations.

(B) During any period commencing on the date the annual Assessment Roll is certified for collection pursuant to the Uniform Assessment Collection Act and ending on the next date on

which unpaid ad valorem taxes become delinquent, the Authority may reduce the amount required to prepay the future unpaid annual Assessments for the Tax Parcel by the amount of the Assessment that has been certified for collection with respect to such Tax Parcel.

(C) The amount of all prepayments made pursuant to this Section 3.07 shall be final. The Authority shall not be required to refund any portion of a prepayment if (1) the Capital Cost of the Wastewater Improvements is less than the amount upon which such Adjusted Prepayment Amount was computed, or (2) annual Assessments will not be imposed for the full number of years anticipated at the time of such prepayment.

[Remainder of page intentionally left blank.]

ARTICLE IV
GENERAL PROVISIONS

SECTION 4.01. METHOD OF COLLECTION. The Assessments shall be collected pursuant to the Uniform Assessment Collection Act; provided however, that the full amount of any Assessment against Government Property shall be collected pursuant to Rule 48-103.014 adopted by the Authority.

SECTION 4.02. SEVERABILITY. If any clause, section or provision of this Resolution shall be declared unconstitutional or invalid for any reason or cause, the remaining portion of said Resolution shall be in full force and effect and be valid as if such invalid portion thereof had not been incorporated herein.

SECTION 4.03. EFFECTIVE DATE. This Resolution shall take effect immediately upon its adoption.


DULY ADOPTED this 20th day of March 2002.

**BOARD OF DIRECTORS OF THE
FLORIDA KEYS AQUEDUCT
AUTHORITY**

By: 
John M. Koenig, Sr., Chair

(SEAL)

Attest:


Mary L. Rice, Secretary-Treasurer

APPENDIX A

FORM OF NOTICE TO BE PUBLISHED

[INSERT MAP OF IMPROVEMENT AREA]

**NOTICE OF HEARING TO IMPOSE AND
PROVIDE FOR COLLECTION OF NON-AD VALOREM ASSESSMENTS
IN THE LITTLE VENICE WASTEWATER DISTRICT SERVICE AREA**

Notice is hereby given that the Florida Keys Aqueduct Authority will conduct a public hearing to consider the collection of System Development Charges within the Little Venice Wastewater District Service Area, as shown above, through the imposition of non-ad valorem assessments for the construction of wastewater improvements (advanced wastewater treatment plant, transmission facilities and vacuum collection system). The hearing will be held at 1:00 PM on March 27, 2002, in the FKAA Administration Building, 1100 Kennedy Drive, Key West, Florida, for the purpose of receiving public comment on the proposed improvement area and assessments. All affected property owners have a right to appear at the hearing and to file written objections with the Board of Directors within 20 days of this notice. If a person decides to appeal any decision made by the Board of Directors with respect to any matter considered at the hearing, such person will need a record of the proceedings and may need to ensure that a verbatim record is made, including the testimony and evidence upon which the appeal is to be made. In accordance with the Americans with Disabilities Act, persons needing a special accommodation or an interpreter to participate in this proceeding should contact the Executive Office at 296-2454 at least seven days prior to the date of the hearing.

The assessment for each parcel of property will be based upon the total number of EDUs on each improved tax parcel on the date the assessment is imposed. A more specific description of the improvements and the method of computing the assessment for each parcel of property are set forth in the Initial Assessment Resolution adopted by the Board of Directors on February 20, 2002. Copies of the Initial Assessment Resolution and the preliminary Assessment Roll are available for inspection at the office of the FCAA Administration Building, located at 1100 Kennedy Drive, Key West, Florida.

The assessments will be collected on the ad valorem tax bill, as authorized by Section 197.3632, Florida Statutes. Failure to pay the assessments will cause a tax certificate to be issued against the property which may result in a loss of title. Failing prepayment of the applicable System Development Charges, the Board of Directors intends to collect the assessments in twenty (20) annual installments, the first of which will be included on the ad valorem tax bill to be mailed in November 2002.

If you have any questions, please contact the Executive Office at 296-2454.

**BOARD OF DIRECTORS OF THE
FLORIDA KEYS AQUEDUCT
AUTHORITY**

[To be published on or before March 6, 2002]

APPENIX B

FORM OF NOTICE TO BE MAILED

[FKAA LETTERHEAD]

[to come], 2002

[Property Owner Name]

[Street Address]

[City, State and zip]

Re: Parcel Number [Insert Number]

Property Address [Insert if Available]

Little Venice Wastewater District Service Area, Wastewater Improvement

Dear Property Owner:

The Board of Directors is imposing system development charges to pay for a portion of the advanced wastewater treatment plant and vacuum collection system in the Little Venice Wastewater District Service Area; in the event such charges are not prepaid, the Board of Directors is considering imposition of non-ad valorem assessments within the Little Venice Wastewater District Service Area in order to partially fund the construction of such wastewater improvements. The system development charge or assessment for each improved parcel of property is based on the total number of EDUs as of the date the assessment is imposed. A more specific description of the assessment program is included in the Initial Assessment Resolution adopted by the Board of Directors on February 20, 2002. Copies of the Initial Assessment Resolution and the preliminary assessment roll are available for your review at the offices of the Executive Office, located at 1100 Kennedy Drive, Key West, Florida. Information regarding the assessment for your specific property, including the number of EDUs, is attached to this letter.

The Authority intends to issue obligations to finance this and other assessment projects. This will permit the cost attributable to your property to be amortized over a period of twenty (20) years. However, you may choose to prepay your system development charge (\$4,700 per EDU) and avoid the assessment and additional financing cost. If the assessments are imposed, you will receive a separate notice of the date and place for payment.

If you do not choose to prepay your system development charges, the amount necessary to pay your assessment in full will be increased by your share of the financing cost (financing costs, capitalized interest and reserve account). The Authority anticipates that financing cost will increase the prepayment amount by approximately __ percent to \$_____ per EDU.

The annual assessment will include your share of the principal, interest, and amounts related to collection of the assessments. The maximum annual assessment is estimated to be \$ ____ per EDU. However, the actual annual assessment cannot be determined until the obligations are issued. The Authority intends to include annual assessments on your ad valorem tax bill with the first payment on the bill to be mailed in November 2002. Failure to pay your assessments will cause a tax certificate to be issued against the property which may result in a loss of title. As well, each assessment will be subject to mandatory prepayment of the balance due upon the transfer of title to your property.

The Board of Directors will hold a public hearing at 1 PM on March 27, 2002, in the FKAA Administration Building, 1100 Kennedy Drive, Key West, Florida, for the purpose of receiving comments on the proposed improvement area and the assessments, including collection on the ad valorem tax bill. You are invited to attend and participate in the public hearing or to file written objections with the Executive Director within 20 days of this notice.

If you decide to appeal any decision made by the Board of Directors with respect to any matter considered at the hearing, you will need a record of the proceedings and may need to ensure that a verbatim record is made, including the testimony and evidence upon which the appeal is to be made. In accordance with the Americans with Disabilities Act, if you need a special accommodation or an interpreter to participate in this proceeding, please contact the Executive Office 296-2454 at least seven days prior to the date of the hearing.

**BOARD OF DIRECTORS OF THE
FLORIDA KEYS AQUEDUCT
AUTHORITY**

[To be mailed on or before March 6, 2002]

* * * * *

Little Venice Wastewater District Service Area

[Property Owner Name]
Parcel Number [Insert Number]
Property Address [Insert if Available]

Total number of EDUs attributed to property:	[Insert Number]
Amount to make full payment before obligations are issued: (no post construction financing cost)	[Insert Amount]
Prepayment amount after bonds are issued*: (includes financing cost)	[Insert Amount]
Number of annual payments:	[Insert Number]
Maximum annual payment:	[Insert Amount]

* This amount will be reduced after each annual payment.

*** * * * * YOU MAY PREPAY AND RECEIVE A DISCOUNT * * * * ***

- (1) Prepayments received by April 30, 2002 will be entitled to a ten (10) percent reduction per EDU (from \$4,700 to \$4,230 per EDU); or
- (2) Prepayments received between May 1 and July 31, 2002 will be entitled to a five (5) percent reduction per EDU (from \$4,700 to \$4,465 per EDU).

Little Volusia Wastewater System
Preliminary Tax Assessment Roll

Sorted by Owner Last Name

Sequences	Parcel Number	Last Name	First Name	Address1	Address2	Address3	Address4	Location	Final EDUs	Prepayment1	Prepayment2	Max Assessment
543	00332659-000000	105TH STREET INC	DOROTHY	P O BOX 1355	ISLAMORADA	FL	32036	10490 OVERSEAS HWY	1	\$ 4,230.00	\$ 4,465.00	\$ 476.69
533	003244470-000000	AGRETTI	FREDERICK R	13248 WEST CIRCLE DRIVE	CRESTWOOD	IL	60445	11176 4TH AVE OCEAN	21	\$ 8,900.00	\$ 8,900.00	\$ 653.38
242	00346205-000000	AITKEN	JAMES D & SUSAN V	175 117TH STREET OCEAN	MARATHON	FL	33050	475 116TH ST OCEAN	1	\$ 4,230.00	\$ 4,465.00	\$ 476.69
5	00346190-000000	AITKEN	BERTA	165-111 STREET OCEAN	OAKVILLE, ONTARIO	CANADA	L6L 2Z4	325 117TH ST OCEAN	1	\$ 4,230.00	\$ 4,465.00	\$ 476.69
89	003433190-000000	ALBERNAS & PEACE	MITCHELL J	PO BOX 500297	MARATHON	FL	33050	966 E 105TH ST OCEAN	1	\$ 4,230.00	\$ 4,465.00	\$ 476.69
265	00350820-000000	ALDA-COSTA	NICHOLAS &	487 95TH STREET	MARATHON	FL	33050	987 95TH ST OCEAN	1	\$ 4,230.00	\$ 4,465.00	\$ 476.69
320	00351920-000000	ALDA-COSTA	IVAN & DAYMIS	288 97TH STREET - OCEAN	MARATHON	FL	33050	837 97TH ST OCEAN	1	\$ 4,230.00	\$ 4,465.00	\$ 476.69
278	00351920-000000	ALDA-COSTA	JOAQUIN A & ANA MARIA	901 PONCE DE LEON BLVD - SUITE 905	MARATHON	FL	33050	288 95TH ST OCEAN	1	\$ 4,230.00	\$ 4,465.00	\$ 476.69
474	00326391-006700	ALEMANY	MICHAEL	2 ALBION PLACE	CORAL GABLES	FL	33134	10877 OVERSEAS HWY	3	\$ 4,230.00	\$ 4,465.00	\$ 476.69
431	00326391-011210	ALLEN RICHARD L TRUSTEE	JORGE & MARIA	7465 NEW HORIZON WAY	EAST PATRICKS	NY	11772	10877 OVERSEAS HWY	3	\$ 4,230.00	\$ 4,465.00	\$ 476.69
511	00328381-004400	AMBERMAN	AMBERMAN B DOUGLAS	21514 ABERDEEN ROAD	MIAMI	FL	33155	10877 OVERSEAS HWY	1	\$ 4,230.00	\$ 4,465.00	\$ 476.69
234	00348070-000000	AMBERMAN	MARCUS G & JOAN M	780 95TH STREET	MARATHON	FL	33050	10877 OVERSEAS HWY	1	\$ 4,230.00	\$ 4,465.00	\$ 476.69
277	00351010-000000	ANDERSON	VICTOR B & JOAN E	10877 OVERSEAS HWY	MARATHON	FL	33050	10877 OVERSEAS HWY	1	\$ 4,230.00	\$ 4,465.00	\$ 476.69
117	00344000-000000	ANDERSON	MICHAEL R & HOLLY J	433 111TH STREET	MARATHON	FL	33050	830 111TH ST OCEAN	1	\$ 4,230.00	\$ 4,465.00	\$ 476.69
212	00345650-000000	ANGEL	ELEANOR A	1689 OVERSEAS HIGHWAY	CAPE CORAL	FL	33909	433 111TH ST OCEAN	1	\$ 4,230.00	\$ 4,465.00	\$ 476.69
556	00346770-000000	ARAGON	MARGO A & MARIA V	765 PLATENILL ARDONIA RD	MARATHON	FL	33050	1188 8TH AVE OCEAN	1	\$ 4,230.00	\$ 4,465.00	\$ 476.69
420	00326381-002700	ARAUZO	SAMUEL H & PAULETTE	1421 AVON LANE #208	MARATHON	FL	33050	1188 8TH AVE OCEAN	1	\$ 4,230.00	\$ 4,465.00	\$ 476.69
534	00349800-000000	ARBUTHNOT & HITE R/S	MARCOLO	508 STRATSFIELD DRIVE	NO LAUDERDALE	FL	33174	485 112TH ST OCEAN	2	\$ 8,460.00	\$ 8,900.00	\$ 953.38
505	00326381-005300	ARC OF TAMPA INC	JOSEPH	17A E 15TH STREET	LUTZ	FL	33549	10877 OVERSEAS HWY	1	\$ 4,230.00	\$ 4,465.00	\$ 476.69
73	00344600-000000	ARDOLINO	PAUL A & BARBARA A	183 110TH STREET OCEAN	MARATHON	FL	33050	481 108TH ST OCEAN	1	\$ 4,230.00	\$ 4,465.00	\$ 476.69
315	00351570-000000	ARENA	OSIRIA	1922 THIRD AVENUE OCEAN	MARATHON	FL	33050	445 97TH ST OCEAN	1	\$ 4,230.00	\$ 4,465.00	\$ 476.69
78	00343840-000000	ARGUEZ	MARAN	10877 OVERSEAS HWY	MARATHON	FL	33050	183 110TH ST OCEAN	1	\$ 4,230.00	\$ 4,465.00	\$ 476.69
183	00344970-000000	ARMITAGE	VATCHE & LILAB O	10877 OVERSEAS HWY	MARATHON	FL	33050	11322 3RD AVE OCEAN	1	\$ 4,230.00	\$ 4,465.00	\$ 476.69
454	00328381-002500	ASHKARIAN	LILAS O	10877 OVERSEAS HIGHWAY UNIT #4	MARATHON	FL	33050	10877 OVERSEAS HWY	1	\$ 4,230.00	\$ 4,465.00	\$ 476.69
481	00328381-004400	ASHKARIAN	VATCHE	10877 OVERSEAS HIGHWAY - UNIT #39	MARATHON	FL	33050	10877 OVERSEAS HWY	1	\$ 4,230.00	\$ 4,465.00	\$ 476.69
503	00328381-000900	ASHKARIAN	ANTHONY L & BARBARA A	11285 5TH AVENUE OCEAN	MARATHON	FL	33050	11285 5TH AVE OCEAN	1	\$ 4,230.00	\$ 4,465.00	\$ 476.69
155	00344730-000000	AUGUST	ARMANDO & BELKIS	17A E 15TH STREET	HALEAH	FL	33010	10877 OVERSEAS HWY	1	\$ 4,230.00	\$ 4,465.00	\$ 476.69
449	00328381-005900	AULET	MAYE RITCHIE & BAGGS SPENCER	RD 0141870 - 11554 5TH AVENUE OCEAN	MARATHON	FL	33050	10877 OVERSEAS HWY	1	\$ 4,230.00	\$ 4,465.00	\$ 476.69
221	00345850-000000	BAGGS	CORA ELIZABETH TR	11563 4TH AVENUE OCEAN	MARATHON	FL	33050	11563 4TH AVE OCEAN	1	\$ 4,230.00	\$ 4,465.00	\$ 476.69
220	00345830-000000	BAGGS TR	ANDREW F & ALISON C	2755 CROPPER DR	MARATHON	FL	33050	11563 4TH AVE OCEAN	1	\$ 4,230.00	\$ 4,465.00	\$ 476.69
128	00344212-000000	BAKER	LANCE & H	106 AVENUE G	MARATHON	FL	33050	733 88TH ST OCEAN	1	\$ 4,230.00	\$ 4,465.00	\$ 476.69
236	00346090-000000	BARROWS	ROBERT J & MARGARET M	11229 4TH AVENUE OCEAN	MARATHON	FL	33050	11229 4TH AVE OCEAN	1	\$ 4,230.00	\$ 4,465.00	\$ 476.69
563	0010410-000000	BARRELLS	DONALD H JR & SANDRA L	787 SEAGRAPE LANE	MARATHON	FL	33050	787 SEAGRAPE LANE	2	\$ 8,460.00	\$ 8,900.00	\$ 953.38
161	00344860-000000	BARSETT	JULIE & DOROTHY GEORGINA	775 SEAGRAPE LANE	MARATHON	FL	33050	775 107TH ST OCEAN	2	\$ 8,460.00	\$ 8,900.00	\$ 953.38
532	00104453-000200	BAUMAN	ROBERT B & BARBARA B	526 MAIN STREET	WEST HAVEN	CT	06437	11327 4TH AVE OCEAN	1	\$ 4,230.00	\$ 4,465.00	\$ 476.69
8	00104453-000300	BAUMAN	WAI W & BARBARA L	1215 97TH STREET OCEAN #2	MARATHON	FL	33050	1215 97TH ST	1	\$ 4,230.00	\$ 4,465.00	\$ 476.69
176	00345650-000000	BECKWITT	ONATHAN W & CHRISTINE K	10978 WINDHAMMER NORTH	INDIANAPOLIS	IN	46286	999 88TH ST OCEAN	1	\$ 4,230.00	\$ 4,465.00	\$ 476.69
386	00351650-000000	BELDEN	BRUCE M & CAROL R	379 97TH STREET	MADISON	WI	53711	379 97TH ST OCEAN	1	\$ 4,230.00	\$ 4,465.00	\$ 476.69
312	00351540-000300	BENNETT	HENRY (C) & PATRICIA	811 WOODLAWN CIRCLE	MARATHON	FL	33050	1096 100TH ST OCEAN	1	\$ 4,230.00	\$ 4,465.00	\$ 476.69
350	00352200-000000	BERNAZANI	HARRY	214 SHETLAND COURT	CHAMBERSBURG	PA	17201	1096 100TH ST OCEAN	1	\$ 4,230.00	\$ 4,465.00	\$ 476.69
493	00328381-007400	BITTLE	JAMES E & CATHERINE	RR #1 BOX 437	KIRKCOUNT ONTARIO	CANADA	K0M 2A0	479 W 108TH ST OCEAN	3	\$ 4,230.00	\$ 4,465.00	\$ 476.69
23	00332720-000000	BLACK	HEATHER L & KIM	685 LAKE WASHINGTON ROAD	MELBOURNE	FL	32904	333 117TH ST OCEAN	1	\$ 4,230.00	\$ 4,465.00	\$ 476.69
4	00346190-000100	BLACKBURN	WILLIAM D III & MARY M	405 101 STREET	MARATHON	FL	33050	605 101ST ST OCEAN	1	\$ 4,230.00	\$ 4,465.00	\$ 476.69
141	00344360-000000	BLALOCK	ARNOLD	10877 OVERSEAS HIGHWAY	MARATHON	FL	33050	10877 OVERSEAS HWY	1	\$ 4,230.00	\$ 4,465.00	\$ 476.69
374	00352386-000000	BLATT	ARNOLD	7435 OVERSEAS HIGHWAY	MARATHON	FL	33050	11369 OVERSEAS HWY	1	\$ 46,840.00	\$ 48,115.00	\$ 5,243.90
546	00348100-000000	BLATT	BENJAMIN R & JULIE A	P O BOX 501372	MARATHON	FL	33050	175 114TH ST OCEAN	1	\$ 4,230.00	\$ 4,465.00	\$ 476.69
552	00348100-000000	BLUE SEA CORP OF THE FLORIDA KEYS INC	KATHRYN C	37530 JEFFERSON #203	MARATHON	MI	48045	10877 OVERSEAS HWY	2	\$ 4,230.00	\$ 4,465.00	\$ 476.69
180	00345650-000000	BOGACZ R/S	RICHARD F & SUZANNE	11511 OVERSEAS HIGHWAY	MARATHON	FL	33050	11511 OVERSEAS HWY	1	\$ 4,230.00	\$ 4,465.00	\$ 476.69
456	00328381-01720000	BOHACIK	DONALD H	526 GAYMAR DRIVE	ORLANDO	FL	32818	11548 6TH AVE OCEAN	1	\$ 8,950.00	\$ 8,950.00	\$ 524.38
254	00346870-000000	BOLEAU & POTTS	SUNNY A	10980 5TH AVE OCEAN	MARATHON	FL	33050	10980 5TH AVE OCEAN	1	\$ 4,230.00	\$ 4,465.00	\$ 476.69
226	00345910-000000	BOMSER	ISABEL M	152 NIAGARA SHORES DRIVE	MARATHON	FL	33050	11335 6TH AVE OCEAN	1	\$ 4,230.00	\$ 4,465.00	\$ 476.69
93	00343700-000000	BOOKER	ROGER D III & MARY M	1800 NE 22ND TERRACE	TONAWANDA	NY	14150	11335 6TH AVE OCEAN	1	\$ 4,230.00	\$ 4,465.00	\$ 476.69
167	0034750-000000	BOOTH	MARCEL M	P O BOX 873711	WABILLA	AK	96687	11320 2ND AVE OCEAN	1	\$ 4,230.00	\$ 4,465.00	\$ 476.69
187	00346020-000000	BORGLUM	MARCO P & PATRICIA S	11137 4TH AVENUE OCEAN	FT LAUDERDALE	FL	33305	10877 OVERSEAS HWY	1	\$ 4,230.00	\$ 4,465.00	\$ 476.69
487	00328381-000900	BOWEN	HAROLD E JR	11688 6TH AVENUE OCEAN	MARATHON	FL	33050	11688 6TH AVE OCEAN	1	\$ 4,230.00	\$ 4,465.00	\$ 476.69
135	00344300-000000	BOYDEN	JULIE K &	429 109TH STREET OCEAN	MARATHON	FL	33050	429 109TH ST OCEAN	1	\$ 4,230.00	\$ 4,465.00	\$ 476.69
239	00348150-000000	BOYLE	CHARLES A & MAUREEN C							\$ 4,230.00	\$ 4,465.00	\$ 476.69
74	00343390-000000	BRACAN								\$ 4,230.00	\$ 4,465.00	\$ 476.69

Little Venice Wastewater System
Preliminary Tax Assessment Roll
Sorted by Owner Last Name

Seq/Parcel Number	Last Name	Parcel Number	First Name	Address	Address	Address	Address4	Location	Final EDUs	Prepayment1	Prepayment2	Max Assessment
76	BRAGAN	00343510-003000	LISA ANNE	543 108TH ST	FL	33050		543 108TH ST OCEAN	1	4,230.00	4,465.00	476.69
77	BREARD	00326381-002900	WILLIAM N & MARTHA M	12125 COUNTRY CLUB ROAD	PA	17288		10877 OVERSEAS HWY	1	4,230.00	4,465.00	476.69
379	BRIGDES & COOK P/S	00332630-000000	STEPHEN JO JOANN	P O BOX 2132	ME	04862		900 101ST ST OCEAN	1	4,230.00	4,465.00	476.69
580	BROBERG TRS	00352700-000100	DEWEY O JR & MARY LOU	P O BOX 510152	FL	33051		10065 - 10069 OVERSEAS HWY	3	12,860.00	13,395.00	1,430.07
457	BROOKS	00323381-006200	BOBBY R & KATHY	501 CORCHA DRIVE	FL	32958		10877 OVERSEAS HWY	1	4,230.00	4,485.00	476.69
10	BROWN	00346740-000100	JOHANN W JR	P O BOX 522598	FL	33052		10877 OVERSEAS HWY	6.2	25,226.00	27,683.00	2,955.48
316	BROWN	00331580-000000	JOHN R & DEBORAH A & TINA M	10448 DEER TRAIL DR P O BOX 501805	OH	45033		555 87TH ST OCEAN	1	4,230.00	4,465.00	476.69
188	BROWN	00335950-000000	WILLIAM W JR	P O BOX 522588	FL	33052		11335 1ST AVE OCEAN	1	4,230.00	4,465.00	476.69
586	BROWN	00346740-000000	WILLIAM W JR	P O BOX 522588	FL	33052		11829 OVERSEAS HWY	1	4,230.00	4,465.00	476.69
333	BURNS	00331960-000000	WILLIAM H III & PATRICIA K	444 96TH STREET OCEAN	FL	33052		1181 OVERSEAS HWY	1.4	5,922.00	6,251.00	697.37
145	BUSCIGNO GAETANO	00344420-000000	GAETANO TOMMY JR	555 112TH STREET OCEAN	FL	33050		655 112TH ST OCEAN	1	4,230.00	4,485.00	476.69
235	CACERES	00346900-000000	FREDERICK J	957 102TH STREET OCEAN	FL	33050		855 E 105TH ST OCEAN	1	4,230.00	4,485.00	476.69
58	CADRIURY	00343830-000000	JORGE & ZENaida	11888 4 AVENUE OCEAN	FL	33050		11889 4TH AVE OCEAN	1	4,230.00	4,485.00	476.69
568	CADIZ	00331520-000000	JOEL B & BONNIE J	240 110TH STREET OCEAN	FL	33050		10877 OVERSEAS HWY	1	4,230.00	4,485.00	476.69
326	CADMAN	00331840-000000	WILLIAM & MARY	2400 HARBOR DRIVE	FL	33050		989 88TH ST OCEAN	2	4,230.00	4,485.00	476.69
465	CALABAVILLE	00326381-009300	RUTH I	602 27TH STREET	FL	33050		9489 OVERSEAS HWY	2.1	8,863.00	9,376.50	1,001.
244	CALKINS	00326381-009300	JULIO C & LEONOR M	1463 SW 59TH TERRACE	FL	33050		862 97TH ST OCEAN	1	4,230.00	4,465.00	476.69
400	CARD	00352410-000100	NEIL E & PEGGY J & ELEANORE K	11715 5TH AVENUE OCEAN	FL	33183		11706 5TH AVE OCEAN	1	4,230.00	4,465.00	476.69
243	CARLSON	00346210-000000	ARVID H & NANCY	899 88TH ST	FL	33050		998 88TH ST OCEAN	1	4,230.00	4,485.00	476.69
245	CARRILLO	00346250-000000	ARVID H & NANCY E	11715 5TH AVENUE OCEAN	FL	33050		11710 117TH ST OCEAN	1	4,230.00	4,485.00	476.69
362	CHAMPIGNY	00352450-000000	ALEJANDRO A	320 NW 180TH AVE	FL	33028		11715 5TH AVE OCEAN	1	4,230.00	4,485.00	476.69
525	CHAOUJ	00328381-000000	MARION P	280 100TH STREET OCEAN	FL	33050		10877 OVERSEAS HWY	1	4,230.00	4,465.00	476.69
499	CHARRON	00326381-009200	JORGE	3035 NW 12TH STREET	FL	33125		280 100TH ST OCEAN	1	4,230.00	4,465.00	476.69
589	CHRISTENSEN	00194240-000000	JAMES	3177 AVENUE	FL	33125		10877 OVERSEAS HWY	1	4,230.00	4,485.00	476.69
446	CHRISTENSEN	00345870-000000	JAMES	3177 AVENUE	MA	01830		10877 OVERSEAS HWY	1	4,230.00	4,485.00	476.69
466	CHRISTY	00325381-009700	THOMAS J	4129 HOLIDAY DRIVE	MI	48507		10777 OVERSEAS HWY	2.5	10,575.00	11,102.50	1,191.73
542	CNL RESTAURANT NET LEASE PROPERTIES II INC	00322220-000000	DAVID M & TRUDI	34635 DEQUINDRE	TROY	48033		11590 2ND AVE OCEAN	2	8,460.00	8,930.00	953.38
584	COATES	00340330-000100	WILLIAM J & SUSANA	450 S CRAWKE AVE	NY	14506		13877 OVERSEAS HWY	7.4	31,302.00	32,941.00	3,527.51
14	COATS	00194240-000000	STEVE & DELORS	P O BOX 522706	FL	33052		981 OVERSEAS HWY	2.9	12,267.00	12,848.50	1,382.40
495	COLANGELO	00326381-007500	ANTHONY	P O BOX 522375	PA	17201		690 107TH ST OCEAN	1	4,230.00	4,465.00	476.69
412	COLLIER	00326381-009600	ANTHONY & NANCY L	219 S COLDBROOK AVENUE	PA	17201		10877 OVERSEAS HWY	1	4,230.00	4,465.00	476.69
384	COLLINS	00326460-000000	DONALD GLENN	968 100TH STREET	FL	33050		10877 OVERSEAS HWY	1	4,230.00	4,485.00	476.69
394	COLLINS	00324700-000000	JAMES F & NANCY J	468 100TH ST OCEAN	FL	33050		348 100TH ST OCEAN	1	4,230.00	4,485.00	476.69
359	COLLINS	00323900-000000	RONALD W	817 88TH STREET	FL	33050		468 100TH ST OCEAN	3	4,230.00	4,465.00	476.69
476	COMARATA	00326381-009900	YOLANDA	8800 OKEECHOBEE ROAD #24 BUSINESSSET PIERCE	FL	33045		817 88TH ST OCEAN	1	4,230.00	4,465.00	476.69
156	CONSTATLE	00344310-000000	TCMMASO	96 CALLE ENSUENO	FL	33050		1087 OVERSEAS HWY	2	8,460.00	8,930.00	953.38
324	CORBO & GANDEK (H&W)	00326381-002900	BETTY JEANNE	61 WESTLAND AVENUE	MA	01800		576 98TH ST OCEAN	1	4,230.00	4,465.00	476.69
142	CORCORAN JAMES G & MARCIA A TRUSTEES	00344370-000000	MATTHEW A	11135 3RD AVENUE OCEAN	MA	02743		11187 4TH AVE OCEAN	1	4,230.00	4,465.00	476.69
368	CORNOVA	00332520-000000	PAUL E & JEAN	9615 SAN JUAN AVENUE #308	FL	32210		10877 OVERSEAS HWY	1	4,230.00	4,465.00	476.69
77	CORNELLUS	00343820-000000	CARMEN	844 VAN HISE AVENUE	WI	53705		11189 5TH AVE OCEAN	1	4,230.00	4,485.00	476.69
346	COSTA	00352180-000000	STANLEY P & LALA	605 CEDAR HILL DRIVE	FL	33092		864 100TH ST OCEAN	1	4,230.00	4,485.00	476.69
201	CRANNEY	00345450-000000	RONALD E & JOANNE M	710 BIRD STREET OCEAN	MA	02743		1085 100TH ST OCEAN	1	4,230.00	4,465.00	476.69
274	CREED	00351800-000000	BOB E	625 CEDAR HILL DRIVE	MA	02743		1085 100TH ST OCEAN	1	4,230.00	4,465.00	476.69
324	CRISTELLO	00331800-000000	TOBE	919 95TH ST OCEAN	FL	33050		11405 3RD AVE OCEAN	1	4,230.00	4,465.00	476.69
96	CUNNINGHAM RALPH E JR TRUSTEE	00333520-000000	JIMMY G & EDITH R	1281 EWING STREET	FL	34275		870 87TH ST OCEAN	1	4,230.00	4,485.00	476.69
365	DANIELS	00324980-000000	ALEXANDER & IRMA	PO BOX 522502	FL	33052		970 87TH ST OCEAN	1	4,230.00	4,485.00	476.69
375	DANIELS	00326220-000000	DAVID C	11399 6TH AVENUE OCEAN	FL	33050		10957 5TH AVE OCEAN	1	4,230.00	4,465.00	476.69
280	DANIELS	00346450-000000	WILLIAM M	784 100TH STREET OCEAN	FL	33050		11996 6TH AVE OCEAN	1	4,230.00	4,465.00	476.69
403	DANIELS	00352410-000200	KEITH A & FAMELA M	811 101ST STREET OCEAN	FL	33050		784 100TH ST OCEAN	3	4,230.00	4,465.00	476.69
287	DANIELS	00335120-000000	ROBERT O & JOVELY	11740 3RD AVENUE OCEAN	FL	33050		611 101ST ST OCEAN	1	4,230.00	4,465.00	476.69
140	DANIELS	00344350-000000	STEPHEN MICHAEL	8138 INTERLACHEN ROAD	FL	33050		11013 3RD AVE OCEAN	1	4,230.00	4,465.00	476.69
148	DE MARTINO	00344450-000000	KENNETH L & JOAN E & HAMILTON AUGUSTINE	335 96TH STREET	MI	48030		989 88TH ST OCEAN	1	4,230.00	4,485.00	476.69
202	DECATO R/S	00326381-005400	BRUCE	PO BOX 1560 (BUSINESS)	FL	33970		1083 112TH ST OCEAN	1	4,230.00	4,465.00	476.69
460	DEFIELD	00343580-000000	MARY & DEFAZIO JOSEPH	11455 3RD AVENUE	FL	33050		11455 3RD AVE OCEAN	1	4,230.00	4,465.00	476.69
539	DEFIELD	00343580-000000	ROBERT & LYNDA	51 CROWELL AVENUE	NY	10914		10877 OVERSEAS HWY	1	4,230.00	4,465.00	476.69
138	DEFIELD	00344340-000000	ROBERT E & LYNDA LEE	121 ALYNN PLACE	FL	33060		205 116TH ST OCEAN	2	9,460.00	9,930.00	953.38
				121 ALYNN PLACE	FL	33060		11106 5TH AVE OCEAN	1	4,230.00	4,465.00	476.69

Little Venice Wastewater System
Preliminary Tax Assessment Roll

Sorted by Owner Last Name

SeqNum	ParcelNumber	Last Name	First Name	Address1	Address2	Address3	Address	Location	Final EDUs	Prepayment1	Prepayment2	Max Assessment
541	00345370-000000	DEFIELD	ROBERT E & LYNDA	121 ALYNN PLACE	MARATHON	FL	33050	1149 2ND AVE OCEAN	2	\$ 4,464.00	\$ 8,930.00	\$ 953.38
186	00345020-000000	DEFIELD	ROBERT E & LYNDA LEE	121 ALYNN PLACE	MARATHON	FL	33050	1149 2ND AVE OCEAN	1	\$ 4,464.00	\$ 4,465.00	\$ 476.69
88	00343720-000000	DEMANN	SAMUEL E & BARBARA A	421 110TH STREET	MARATHON	FL	33050	421 110TH ST OCEAN	1	\$ 4,230.00	\$ 4,465.00	\$ 476.69
505	00326381-000600	DERMAN	GORDON R	10877 OVERSEAS HIGHWAY	MARATHON	FL	33050	10877 OVERSEAS HWY	1	\$ 4,230.00	\$ 4,465.00	\$ 476.69
130	00352050-000000	DEROCHE	ROBERT J & CHRISTINE A	10817 EDINBURGH DRIVE	SPOTSVYLVANIA	VA	22553	922 80TH ST OCEAN	1	\$ 4,230.00	\$ 4,465.00	\$ 476.69
336	00344230-000000	DERWIN	JOHN JOSEPH	PO BOX 430729	BIG PINE KEY	FL	33043	11105 3RD AVE OCEAN	1	\$ 4,230.00	\$ 4,465.00	\$ 476.69
445	00326381-011600	DIAZ	ALBY R & RUBEN	701 NORTH STATE ROAD 7	HOLLYWOOD	FL	33021	10877 OVERSEAS HWY	1	\$ 4,230.00	\$ 4,465.00	\$ 476.69
527	00326381-000300	DIAZ	DOMINGO	310 E 41ST STREET	HIALEAH	FL	33013	10877 OVERSEAS HWY	1	\$ 4,230.00	\$ 4,465.00	\$ 476.69
483	00345391-007600	DIAZ	RUBEN A & ALIDA M	10877 OVERSEAS HIGHWAY	MARATHON	FL	33050	10877 OVERSEAS HWY	1	\$ 4,230.00	\$ 4,465.00	\$ 476.69
193	00345340-000000	DICKEN	DAVID & PAMELA LYNN	11491 1ST AVENUE	MARATHON	FL	33050	11491 1ST AVE OCEAN	1	\$ 4,230.00	\$ 4,465.00	\$ 476.69
194	00345350-000000	DICKEN	DAVID & PAMELA LYNN	11491 1ST AVENUE - OCEAN	MARATHON	FL	33050	11491 1ST AVE OCEAN	1	\$ 4,230.00	\$ 4,465.00	\$ 476.69
85	00343710-000000	DIEZEL	DOROTHY ROSE	P O BOX 522457	MARATHON	FL	33052	368 110TH ST OCEAN	1	\$ 4,230.00	\$ 4,465.00	\$ 476.69
462	00320381-004800	DILLETOSO	DANIEL J & BARBARA J	ROUTE 1 BOX 154A	ELKINS	WV	26241	10877 OVERSEAS HWY	1	\$ 4,230.00	\$ 4,465.00	\$ 476.69
553	00346680-000000	DILL	JAMES D & BARBARA A	11499 OVERSEAS HIGHWAY	MARATHON	FL	33050	11499 OVERSEAS HWY	1	\$ 4,230.00	\$ 4,465.00	\$ 476.69
485	00326381-008200	DODD	DANIEL LEE & MADELINE M	2776 S W 13TH DRIVE	DEERFIELD BCH	FL	33442	10877 OVERSEAS HWY	1	\$ 4,230.00	\$ 4,465.00	\$ 476.69
232	00340640-000000	DOMINGUEZ	DOMINGUEZ ANTONIO & JANET	1378 MARSEILLE DRIVE	MIAMI BEACH	FL	33141	368 3RD AVE OCEAN	1	\$ 4,230.00	\$ 4,465.00	\$ 476.69
385	00351640-000000	DONALD ARNISON G TRUSTEE		PO BOX 522809	MARATHON	FL	33052	1 SEAVIEW CONDO APTS	1	\$ 4,230.00	\$ 4,465.00	\$ 476.69
199	00344770-000000	DONOVAN R/S	JOHN J & HANORA E	24 HERITAGE LANE	WETMOUTH	MA	02168	11338 8TH AVE OCEAN	1	\$ 4,230.00	\$ 4,465.00	\$ 476.69
565	00351070-000000	DOSS	JERRY	601 OVERSEAS HIGHWAY	MARATHON	FL	33050	9501 OVERSEAS HWY	3,7	\$ 15,951.00	\$ 16,220.00	\$ 1,783.75
213	00345890-000000	DOWDELL	THOMAS J III	11300 OVERSEAS HIGHWAY	MARATHON	FL	33050	285 116TH ST OCEAN	1	\$ 4,230.00	\$ 4,465.00	\$ 476.69
84	00345710-000000	DOWDELL	THOMAS J III	11300 OVERSEAS HIGHWAY	MARATHON	FL	33050	11501 2ND AVE OCEAN	1	\$ 4,230.00	\$ 4,465.00	\$ 476.69
213	00343690-000000	DUFFY	KENNETH H & CLAIRE	304 108TH STREET-OCEAN	MARATHON	FL	33050	11501 2ND AVE OCEAN	1	\$ 4,230.00	\$ 4,465.00	\$ 476.69
63	00343690-000000	DUFFY	R JOHN & MARY K	UPPER CLINTON STREET	MARATHON	FL	33050	808 100TH ST OCEAN	1	\$ 4,230.00	\$ 4,465.00	\$ 476.69
398	00352410-002801	DUVAL	SHARON R	290 CAROLINE ST	SARATOGA SPRINGS	NY	12068	808 100TH ST OCEAN	1	\$ 4,230.00	\$ 4,465.00	\$ 476.69
401	00352410-002801	DUVAL	SHARON R	290 CAROLINE ST	SARATOGA SPRINGS	NY	12068	808 100TH ST OCEAN	1	\$ 4,230.00	\$ 4,465.00	\$ 476.69
237	00346100-000000	EAGLE DEVELOPMENT INC		4700 NW 72ND AVENUE	MIAMI	FL	33166	959 98TH ST OCEAN	1	\$ 4,230.00	\$ 4,465.00	\$ 476.69
594	00346130-000000	EAGLE DEVELOPMENT INC		4700 NW 72ND AVENUE	MIAMI	FL	33166	11825 5TH AVE OCEAN	1	\$ 4,230.00	\$ 4,465.00	\$ 476.69
238	00346130-000000	EAGLE DEVELOPMENT INC		4700 NW 72ND AVENUE	MIAMI	FL	33166	959 98TH ST OCEAN	1	\$ 4,230.00	\$ 4,465.00	\$ 476.69
594	00346130-000000	EAGLE DEVELOPMENT INC		4700 NW 72ND AVENUE	MIAMI	FL	33166	11825 5TH AVE OCEAN	1	\$ 4,230.00	\$ 4,465.00	\$ 476.69
383	00352890-000000	EBERT	MICHAEL P SR & MARIE	P O BOX 1808	MEDFORD	NY	11763	1215 87TH ST	1	\$ 4,230.00	\$ 4,465.00	\$ 476.69
394	00351750-000000	EDNA C BROWNE TRUSTEE		687 BLUE RIDGE DRIVE	MEDFORD	NY	11763	1215 87TH ST	1	\$ 4,230.00	\$ 4,465.00	\$ 476.69
383	00351740-000000	EDNA C BROWNE TRUSTEE		687 BLUE RIDGE DRIVE	MEDFORD	NY	11763	1215 87TH ST	1	\$ 4,230.00	\$ 4,465.00	\$ 476.69
304	00351750-000000	EDNA C BROWNE TRUSTEE		687 BLUE RIDGE DRIVE	MEDFORD	NY	11763	1215 87TH ST	1	\$ 4,230.00	\$ 4,465.00	\$ 476.69
393	00351220-000000	EDWARDS	JEFFREY WILLIAM & CAROL	781 100TH STREET OCEAN	MARATHON	FL	33050	701 100TH ST OCEAN	1	\$ 4,230.00	\$ 4,465.00	\$ 476.69
243	00351320-000000	ELSON	JEFFREY WILLIAM & CAROL	924 VALLEY VIEW	MARATHON	FL	33050	701 100TH ST OCEAN	1	\$ 4,230.00	\$ 4,465.00	\$ 476.69
303	00351320-000000	ELSON	BRET A & MARY J	4735 TOWNSEND DR	WESTERVILLE	OH	43081	508 98TH ST OCEAN	1	\$ 4,230.00	\$ 4,465.00	\$ 476.69
181	00344940-000000	ELWELL	RYAN D	11401 1ST AVENUE OCEAN	MARATHON	FL	33050	11365 3RD AVE OCEAN	1	\$ 4,230.00	\$ 4,465.00	\$ 476.69
192	00345330-000000	ELWELL	CARLOS A & ALVARO J	1947 NW 20TH STREET	MARATHON	FL	33050	11401 1ST AVE OCEAN	1	\$ 4,230.00	\$ 4,465.00	\$ 476.69
285	00351820-000101	EX	SUZANNE F	PO BOX 510272	MIAMI	FL	33142	10877 OVERSEAS HWY	1	\$ 4,230.00	\$ 4,465.00	\$ 476.69
582	00351820-000101	EX	SUZANNE F	PO BOX 510272	MIAMI	FL	33142	10877 OVERSEAS HWY	1	\$ 4,230.00	\$ 4,465.00	\$ 476.69
567	00351170-000000	FAMALETTE	ANTHONY & HILDA	2917 SOMBRERO BLVD	MARATHON	FL	33051	355 98TH ST OCEAN	1	\$ 4,230.00	\$ 4,465.00	\$ 476.69
548	00345200-000000	FELL & MILLER R/S	KENNETH B & MILLER LINDA K	11498 5TH AVENUE OCEAN	MARATHON	FL	33050	8601 OVERSEAS HWY	2	\$ 9,883.00	\$ 9,763.50	\$ 1,001.05
169	00343960-000000	FELT	MICHAEL	11198 OVERSEAS HIGHWAY	MARATHON	FL	33050	11498 5TH AVE OCEAN	1	\$ 4,230.00	\$ 4,465.00	\$ 476.69
224	00343960-000000	FELT	MARK R	8905 OVERSEAS HIGHWAY	MARATHON	FL	33050	11198 OVERSEAS HWY	1	\$ 7,614.00	\$ 8,037.00	\$ 858.04
498	00326381-001500	FENERCI	JAMES RONALD	11507 5TH AVENUE OCEAN	MARATHON	FL	33050	11507 5TH AVE OCEAN	1	\$ 4,230.00	\$ 4,465.00	\$ 476.69
270	00350920-000000	FERGUSON	DONNA N	10877 OVERSEAS HIGHWAY - UNIT #15	MARATHON	FL	33050	11507 5TH AVE OCEAN	1	\$ 4,230.00	\$ 4,465.00	\$ 476.69
215	00345730-000000	FERNANDEZ	CALE L & KARELLE	5409 OVERSEAS #198	MARATHON	FL	33050	10877 OVERSEAS HWY	1	\$ 4,230.00	\$ 4,465.00	\$ 476.69
523	00326381-009600	FERRERO	JACK & RITA M	12221 OVERSEAS HIGHWAY (BUSINESS)	MARATHON	FL	33050	11400 6TH AVE OCEAN	1	\$ 4,230.00	\$ 4,465.00	\$ 476.69
568	00326381-004600	FIALLO	ALBERTO &	11552 3RD AVENUE OCEAN	MARATHON	FL	33050	11552 3RD AVE OCEAN	1	\$ 4,230.00	\$ 4,465.00	\$ 476.69
507	00326381-005000	FIERRO	FEDERICO	3027 NORTH 3RD STREET	HARRISBURG	PA	17110	10877 OVERSEAS HWY	1	\$ 4,230.00	\$ 4,465.00	\$ 476.69
187	00345390-000000	FINNEY	ROBERTO	821 SW 32ND TERRACE	MAMI	FL	33155	10877 OVERSEAS HWY	1	\$ 4,230.00	\$ 4,465.00	\$ 476.69
155	00345390-000000	FINNEY	KEVIN & DENNIER	11252 5TH AVENUE GULF	MAMI	FL	33050	10877 OVERSEAS HWY	1	\$ 4,230.00	\$ 4,465.00	\$ 476.69
378	00345390-000000	FITZPATRICK	EARL E & DENNIER	11252 5TH AVENUE GULF	MAMI	FL	33050	10877 OVERSEAS HWY	1	\$ 4,230.00	\$ 4,465.00	\$ 476.69
319	00351810-000000	FLORIDA CONF ASSOC OF SEVENTH-DAY	JOSEPH M & MARY S	838 97TH STREET - OCEAN	MARATHON	FL	33050	11252 5TH AVE OCEAN	1	\$ 4,230.00	\$ 4,465.00	\$ 476.69
378	00352630-000000	FLOWERS	PATRICK & ROSA LINDA	655 97TH STREET OCEAN	MARATHON	FL	33050	11252 5TH AVE OCEAN	1	\$ 4,230.00	\$ 4,465.00	\$ 476.69
317	00352090-000000	FLOYN CO-TRS	LOUIS W	655 97TH STREET OCEAN	MARATHON	FL	33050	11252 5TH AVE OCEAN	1	\$ 4,230.00	\$ 4,465.00	\$ 476.69
341	00351590-000000	FOLEY	WILLIAM C & SANDERINA	11252 5TH AVENUE OCEAN	MARATHON	FL	33050	11252 5TH AVE OCEAN	1	\$ 4,230.00	\$ 4,465.00	\$ 476.69
296	00351590-000000	FOTHERINGHAM	RONALD B	307 W 63RD STREET OCEAN	MARATHON	FL	33050	655 97TH ST OCEAN	1	\$ 4,230.00	\$ 4,465.00	\$ 476.69
25	00333730-000100	FREDERICK	WILLIAM C & SANDERINA	655 97TH STREET OCEAN	MARATHON	FL	33050	655 97TH ST OCEAN	1	\$ 4,230.00	\$ 4,465.00	\$ 476.69
545	00332640-000000	FRANK	RONALD B	307 W 63RD STREET OCEAN	MARATHON	FL	33050	655 97TH ST OCEAN	1	\$ 4,230.00	\$ 4,465.00	\$ 476.69
256	00346400-000000	FRIKK	WAYNE & FELINA	10455 OVERSEAS HIGHWAY	MARATHON	FL	33050	915 195TH ST OCEAN	1	\$ 4,230.00	\$ 4,465.00	\$ 476.85
120	00341120-000000	FURRER	MARGARET L	45 HANSON ROAD	MARATHON	FL	33050	915 195TH ST OCEAN	2,4	\$ 10,152.00	\$ 10,718.00	\$ 1,144.08
36	00332930-000100	FULLER	SHARON D	P O BOX 1580	MARATHON	FL	33050	10455 OVERSEAS HWY	1	\$ 4,230.00	\$ 4,465.00	\$ 476.69
345	00352530-000000	GALANIN	MARGARET L	476 W 103TH STREET OCEAN	MARATHON	FL	33050	1178 1ST AVE OCEAN	1	\$ 4,230.00	\$ 4,465.00	\$ 476.69
427	00325301-003400	GAMON	WOLCODYMTR & HELENA	987 100TH STREET OCEAN	MARATHON	FL	33050	1178 1ST AVE OCEAN	1	\$ 4,230.00	\$ 4,465.00	\$ 476.69
147	00344440-000000	GARCIA	ANGELA	134 E 12TH STREET	MARATHON	FL	33050	987 100TH ST OCEAN	1	\$ 4,230.00	\$ 4,465.00	\$ 476.69
433	00326381-009400	GARCIA & ROBAU (H&W)	CARLOS M & ALINA R	7900 SW 115 STREET	MAMI	FL	33160	10877 OVERSEAS HWY	1	\$ 4,230.00	\$ 4,465.00	\$ 476.69
433	00326381-009400	GARCIA & ROBAU (H&W)	CARLOS M & ALINA	10877 OVERSEAS HIGHWAY #40	MARATHON	FL	33052	10877 OVERSEAS HWY	1	\$ 4,230.00	\$ 4,465.00	\$ 476.69

Little Venice Wastewater System
Preliminary Tax Assessment Roll
Sorted by Owner Last Name

Seq Num	Parcel Number	Last Name	First Name	Address1	Address2	Address3	Address4	Location	Fiscal Edus	Prepayment1	Prepayment2	Max Assessment
110	00343970-000000	GARDNER	RICHARD C & KIM E	11090 5TH AVENUE OCEAN	MARATHON	FL	33050	11090 5TH AVE OCEAN	1	\$ 4,230.00	\$ 4,665.00	\$ 476.89
269	00359000-000000	GARNEAU	PAUL RICHARD & NANCY ANN	565 95TH STREET OCEAN	MARATHON	FL	33050	365 10TH ST OCEAN	1	\$ 4,230.00	\$ 4,665.00	\$ 476.89
370	00352540-000000	GARRIGAN	EDGAR L JR & CHARLOTTE KELLY	1032 100TH STREET OCEAN	MARATHON	FL	33050	1032 100TH ST OCEAN	1	\$ 4,230.00	\$ 4,665.00	\$ 476.89
407	00326381-001650	GAVIC	GLENN ERIC & BERTHA	401 E ACRE DRIVE	PLANTATION	FL	33317	10877 OVERSEAS HWY	1	\$ 4,230.00	\$ 4,665.00	\$ 476.89
408	00326381-008700	GAVILLE	THOMAS F	3000 HUGO ROAD	CONWAY	SC	29527	10877 OVERSEAS HWY	1	\$ 4,230.00	\$ 4,665.00	\$ 476.89
218	00345750-000000	GEORPTE/R/S	MARY & GEOFFERT MARTHA	P O BOX 50075	MARATHON	FL	33050	1740 9TH ST OCEAN	1	\$ 4,230.00	\$ 4,665.00	\$ 476.89
323	00351830-000000	GILBERTSON	ROBERT G & BERNICE M	P O BOX 50075	MARATHON	FL	33050	1740 9TH ST OCEAN	1	\$ 4,230.00	\$ 4,665.00	\$ 476.89
173	00344810-000000	GILES	JOYCE K	11339 5TH AVENUE OCEAN	MARATHON	FL	33050	11339 5TH AVE OCEAN	1	\$ 4,230.00	\$ 4,665.00	\$ 476.89
112	00343990-000000	GINESI	GLENN K & MARILYN M	485 11TH STREET	MARATHON	FL	33050	485 11TH ST OCEAN	1	\$ 4,230.00	\$ 4,665.00	\$ 476.89
468	00352150-000000	GLABERT	PATRICIA	48488 JURWOOD LAKE	CHESTERFIELD	MI	33650	1045 100TH ST OCEAN	1	\$ 4,230.00	\$ 4,665.00	\$ 476.89
535	00346770-000000	GLEASON	HOWARD M & FRANCES J	125 11TH STREET OCEAN	MARATHON	FL	33050	125 11TH ST OCEAN	2	\$ 8,460.00	\$ 8,930.00	\$ 853.38
240	00346180-000000	GOEHN	ELIZ DEBORAH L	BOX 1039	TUCKERTON	NJ	08087	225 117TH ST OCEAN	1	\$ 4,230.00	\$ 4,665.00	\$ 476.89
678	0031820-000-00	GOLDTHORPE & HEGLAND	KEVINETH LUDX	9709 OVERSEAS HIGHWAY STE 4	MARATHON	FL	33050	9709 OVERSEAS HWY	1	\$ 4,230.00	\$ 4,665.00	\$ 476.89
357	00332960-000000	GOLLEY	KEVINETH LUDX	403 HAND AVENUE	CAPE MAY COURT HOUSE NJ	08210	33050	765 98TH ST OCEAN	1	\$ 4,230.00	\$ 4,665.00	\$ 476.89
358	00332730-000000	GOLLEY TRS	LARSON H & RUTH K	767 98TH STREET OCEAN	MARATHON	FL	33050	767 98TH ST OCEAN	1	\$ 4,230.00	\$ 4,665.00	\$ 476.89
566	00315120-000000	GOODLOW	SUZANNE	PO BOX 462	MARATHON	FL	33050	9585 OVERSEAS HWY	1	\$ 4,230.00	\$ 4,665.00	\$ 476.89
426	00326381-003300	GRANT	HERBERT H & BEVERLEY A &	11010 SW 141 AVENUE	MIAMI	FL	33166	10877 OVERSEAS HWY	1	\$ 4,230.00	\$ 4,665.00	\$ 476.89
163	00344710-000000	GRAY	REGINALD D	224 GOLDLAKE TERRACE	BRECKENRIDGE	CO	80422	10877 OVERSEAS HWY	1	\$ 4,230.00	\$ 4,665.00	\$ 476.89
504	00326381-009100	GRIFFIN	DANIEL SCOTT	3687 BROOKHAVEN DRIVE	AMELIA	OH	45102	10877 OVERSEAS HWY	1	\$ 4,230.00	\$ 4,665.00	\$ 476.89
282	00351710-000000	GROW	JOSEPH J & WENDY A	9705 OVERSEAS HIGHWAY	MARATHON	FL	33050	9701 OVERSEAS HWY	1	\$ 4,230.00	\$ 4,665.00	\$ 476.89
589	0031820-000-10	GUIDANCE CLINIC OF THE MIDDLE KEYS INC	NADIA	P O BOX 4433	MARATHON	FL	33050	470 E 105TH ST OCEAN	1	\$ 4,230.00	\$ 4,665.00	\$ 476.89
38	0032840-000-00	H & H FAMILY LIMITED PARTNERSHIP	CLAUDE D	7435 OVERSEAS HIGHWAY	MARATHON	FL	33050	1925 1089 OVERSEAS HWY	1	\$ 4,230.00	\$ 4,665.00	\$ 476.89
585	00345830-000000	HALLOA	BRYAN & DEBORAH	7435 OVERSEAS HIGHWAY	MARATHON	FL	33050	1925 1089 OVERSEAS HWY	10	\$ 42,300.00	\$ 44,900.00	\$ 4,796.90
551	00345120-000000	HANSON R/S	REGINA & WILLIAM	242 100TH STREET OCEAN	MARATHON	FL	33050	242 100TH ST OCEAN	6	\$ 29,107.00	\$ 30,808.50	\$ 3,288.18
80	00343660-000000	HARDY	SALLY A	915 ANDREWS AVENUE	COLLINGSDALE	PA	19023	11482 2ND AVE OCEAN	1	\$ 4,230.00	\$ 4,665.00	\$ 476.89
196	00345390-000000	HARGROVES	JACK W	420 9TH STREET OCEAN	MARATHON	FL	33050	420 9TH ST OCEAN	1	\$ 4,230.00	\$ 4,665.00	\$ 476.89
330	00343730-000000	HARRIS	DEBRA S	428 10TH STREET OCEAN	MARATHON	FL	33050	428 10TH ST OCEAN	1	\$ 4,230.00	\$ 4,665.00	\$ 476.89
87	00343730-000000	HARRISON	ROGER P JR & SHARON L	655 98TH STREET OCEAN	MARATHON	FL	33050	655 98TH ST OCEAN	1	\$ 4,230.00	\$ 4,665.00	\$ 476.89
90	00351340-000000	HARROLD	MARJORIE K	74 MILL STREET	GAHANNA	OH	45230	10877 OVERSEAS HWY	1	\$ 4,230.00	\$ 4,665.00	\$ 476.89
492	00326381-001900	HARRY J KNOWLES TRUSTEE & LYONS KIM J TC	TERRENCE P & JANETTE	11238 5TH AVENUE OCEAN	PLANTATION	FL	33050	11238 5TH AVE OCEAN	1	\$ 4,230.00	\$ 4,665.00	\$ 476.89
175	00344650-000000	HARWOOD	ROBERT L & JUDITH G	6300 SW 21ST COURT	MARATHON	FL	33317	10982 5TH AVE OCEAN	1	\$ 4,230.00	\$ 4,665.00	\$ 476.89
328	00326381-000500	HASKINS & ROBIN	FRANKES	PO BOX 522404	MARATHON SHORES	FL	33052	678 96TH ST OCEAN	1	\$ 4,230.00	\$ 4,665.00	\$ 476.89
109	00343970-000000	HAWK & MURPHY	C IAN & BARBARA	21 HEATHER RD	TORONTO ONTARIO	CANADA	55538	11532 5TH AVE OCEAN	2	\$ 8,660.00	\$ 9,300.00	\$ 953.38
298	00351370-000000	HELMINGER	JAMES H & DOLORES A	27045 FREMONT DRIVE	MARATHON	FL	33050	10877 OVERSEAS HWY	1	\$ 4,230.00	\$ 4,665.00	\$ 476.89
298	00351370-000000	HELMINGER	GLICERIA B	490 117TH STREET OCEAN	MARATHON	FL	33050	490 117TH ST OCEAN	2	\$ 8,460.00	\$ 9,900.00	\$ 953.38
3	00346330-000000	HEMBERT & NELSON R/S	LORA	8496 OVERSEAS HIGHWAY	MARATHON	FL	33050	8496 OVERSEAS HWY	1	\$ 4,230.00	\$ 4,665.00	\$ 476.89
537	00326381-011400	HENNUM	GLENN H & JACQUELINE M	P O BOX 481	MARATHON	FL	33050	317 85TH ST OCEAN	1	\$ 4,230.00	\$ 4,665.00	\$ 476.89
438	00346440-000000	HERNANDEZ	GLENN H JR	815 100TH STREET	MARATHON	FL	33050	815 100TH ST OCEAN	1	\$ 4,230.00	\$ 4,665.00	\$ 476.89
564	00350780-000000	HERNANDEZ	MICHAEL G & GAYLE	P O BOX 162	MARATHON	FL	33050	217 85TH ST OCEAN	1	\$ 4,230.00	\$ 4,665.00	\$ 476.89
263	00349360-000000	HEWLETT	JUANA	473 105TH STREET WEST OCEAN	MARATHON	FL	33050	473 W 105TH ST OCEAN	1	\$ 4,230.00	\$ 4,665.00	\$ 476.89
282	00352710-000000	HEWLETT	WAYNE & ELAINE	9 FOXWOOD COURT	HUNTINGTON STATION	NY	11746	10877 OVERSEAS HWY	1	\$ 4,230.00	\$ 4,665.00	\$ 476.89
22	00327831-002300	HIDALGO	ALAN & ADELE	868 WEST 105TH STREET	MARATHON	FL	33050	868 W 105TH ST OCEAN	1	\$ 4,230.00	\$ 4,665.00	\$ 476.89
39	00332850-000000	HILLMAN R/S (BO)	GERALD R	9240 SW 146 STREET	MIAMI	FL	33178	996 W 105TH ST OCEAN	1	\$ 4,230.00	\$ 4,665.00	\$ 476.89
27	00332850-000000	HINSHAM	THOMAS K & DOROTHY Z	2503 N RIVERSIDE DR	POMPANO BEACH	FL	33067	399 E 105TH ST OCEAN	1	\$ 4,230.00	\$ 4,665.00	\$ 476.89
249	00345300-000000	HINSHAM	LINDA L	11458 5TH AVENUE OCEAN	MARATHON	FL	33050	11456 5TH AVE OCEAN	1	\$ 4,230.00	\$ 4,665.00	\$ 476.89
406	00326381-007100	HK MANAGEMENT SERVICES INC	MILDRED L	P O BOX 421052	SUMMERLAND KEY	FL	33042	1000 97TH ST OCEAN	1	\$ 4,230.00	\$ 4,665.00	\$ 476.89
205	00345550-000000	HOBNER	ANN R	3181 NW 112TH AVENUE	MARATHON	FL	33085	11765 5TH AVE OCEAN	1	\$ 4,230.00	\$ 4,665.00	\$ 476.89
321	00351780-000000	HOFFMANN	GLORIA A	PO BOX 477	MARATHON	FL	33050	11107 4TH AVE OCEAN	1	\$ 4,230.00	\$ 4,665.00	\$ 476.89
248	00346290-000000	HOFMANN	GLORIA A	8356 S CORAL CIRCLE	MARATHON	FL	33059	11106 2ND AVE OCEAN	1	\$ 4,230.00	\$ 4,665.00	\$ 476.89
134	00344180-000000	HOLAHAN	CLAYTON & GLORIA ANN	P O BOX 569	MARATHON	FL	33068	10877 OVERSEAS HWY	1	\$ 4,230.00	\$ 4,665.00	\$ 476.89
468	00329381-001200	HOLT GREVEN HARRY J TRUSTEE	STEVEN C & JOHN	3817 NE 24TH AVENUE	DANMARICOTTA	ME	04143	11134 3RD AVE OCEAN	1	\$ 4,230.00	\$ 4,665.00	\$ 476.89
127	00343980-000000	HOWARD	LINDA L	11725 3RD AVE OCEAN	PT LAUDERDALE	FL	33050	11725 3RD AVE OCEAN	1	\$ 4,230.00	\$ 4,665.00	\$ 476.89
418	00339381-003700	HUDSON & MONTGOMERY	ROBERT A & MARILYN L	PO BOX 227456	MARATHON	TX	75223	11282 2ND AVE OCEAN	1	\$ 4,230.00	\$ 4,665.00	\$ 476.89
259	00344630-000000	HUNT	PATRICIA ANN & JOSEPH DEAN	421 97TH STREET	MARTHON	FL	33050	421 97TH ST OCEAN	1	\$ 4,230.00	\$ 4,665.00	\$ 476.89
299	00351380-000000	HURLBURT	DOUGLAS & GREGG D	P O BOX 738	EAST QUAKOUE	FL	33050	10877 OVERSEAS HWY	1	\$ 4,230.00	\$ 4,665.00	\$ 476.89
258	003444510-000000	HURLBURT	RUSSELL D & ELINDA	104 10877 OVERSEAS HIGHWAY	MARATHON	FL	33050	10877 OVERSEAS HWY	1	\$ 4,230.00	\$ 4,665.00	\$ 476.89
152	00345550-000000	INTERSELECT INC										
313	00351550-000000	IVY & JOSEPH										
520	00326381-011890	JAYNE R/S										
447	00326381-012600	JEWING										
471	00326381-010400	JOHN L & JEANNE M COOK TR (COOK LIV TR)										

Little Venice Wastewater System
Preliminary Tax Assessment Roll
Sorted by Owner Last Name

SeqNum	ParcelNumber	Last Name	First Name	Address1	Address2	Address3	Address4	Location	Final EDUs	Propayment1	Propayment2	Max Assessment
275	00350990-000000	JOHNCON	SHAWN & SONYA	960 95TH STREET	MARATHON	FL	33050	960 95TH ST OCEAN	1	\$ 4,230.00	\$ 4,485.00	\$ 478.89
217	00345790-000000	JUTINSOM	BRYAN	P O BOX 501406	MARATHON	FL	33050	11583 4TH AVE OCEAN	1	\$ 3,870.00	\$ 4,485.00	\$ 478.89
91	00346820-000000	K & R REAL PROPERTY INC	KIMBERLY A	11833 OVERSEAS HIGHWAY	MARATHON	FL	33050	11833 OVERSEAS HWY	7,3	\$ 30,879.00	\$ 32,994.50	\$ 3,470.84
322	00351770-000000	KARADOT	KIMBERLY A	366 110TH STREET OCEAN	MARATHON	FL	33050	366 110TH ST OCEAN	1	\$ 4,230.00	\$ 4,485.00	\$ 478.89
432	00351770-000000	KELLY	JOHN J & BARBARA C	503 LONGBOOR ROAD	LORAIN	OH	44053	996 9TH ST OCEAN	1	\$ 4,230.00	\$ 4,485.00	\$ 478.89
483	00326381-003500	KENNEDY	CHARLES A & SCOTT P	833 KILLINGWORTH ROAD	HIGGANUM	CT	06441	10877 OVERSEAS HWY	1	\$ 4,230.00	\$ 4,485.00	\$ 478.89
223	00345870-000000	KENNEDY	CHARLES E & ELIZABETH J	10877 OVERSEAS HIGHWAY UNIT 56	MARATHON	FL	33050	10877 OVERSEAS HWY	1	\$ 4,230.00	\$ 4,485.00	\$ 478.89
118	00344095-000000	KEYS CAR WASH INC	SAMUEL A	989 116 STREET OCEAN	KEY VACA	FL	33050	889 116TH ST OCEAN	1	\$ 4,230.00	\$ 4,485.00	\$ 478.89
377	00352859-000000	KIDWELL	ROBERT N II & STAGIE N	1760 108TH STREET GULF	MARATHON	FL	33050	1089 108TH ST OCEAN	1	\$ 4,230.00	\$ 4,485.00	\$ 478.89
413	00326381-001800	KIEFER	JOHN L & MARIE A	1800 OVERSEAS HWY - UNIT #602	MARATHON	FL	33050	1095 101ST ST OCEAN	1	\$ 4,230.00	\$ 4,485.00	\$ 478.89
469	00326381-001900	KINKADE III	GEORGE D	PO BOX 30392	CLEVELAND	OH	44130	10877 OVERSEAS HWY	1	\$ 4,230.00	\$ 4,485.00	\$ 478.89
502	00326381-010600	KLEM	GEORGE H & DOROTHY J	10877 OVERSEAS HIGHWAY #14A	MARATHON	FL	33050	10877 OVERSEAS HWY	1	\$ 4,230.00	\$ 4,485.00	\$ 478.89
116	00344030-000000	KLEVE	ALLAN W	2015 MARVIN ROAD	WARRENSVILLE HGTS	OH	44128	10877 OVERSEAS HWY	1	\$ 4,230.00	\$ 4,485.00	\$ 478.89
104	00343915-000000	KNOWNTON	ALFRED T III & ILEANA	544 110TH ST OCEAN	MARATHON	FL	33050	247 117TH ST OCEAN	1	\$ 4,230.00	\$ 4,485.00	\$ 478.89
290	00351790-000000	KRUJTEN	ROBERT & SANDRA	416 90TH STREET OCEAN	MARATHON	FL	33050	544 110TH ST OCEAN	1	\$ 4,230.00	\$ 4,485.00	\$ 478.89
470	00326381-007900	KOCANDA & CHAPPEL	BETTY JANE	222 SE 9RD STREET	MARATHON	FL	33050	418 90TH ST OCEAN	1	\$ 4,230.00	\$ 4,485.00	\$ 478.89
388	00351790-000000	KOCHEKTA	SUZANNE C & MARY L	7648 BEACH RD	DANIA	FL	33004	10877 OVERSEAS HWY	1	\$ 4,230.00	\$ 4,485.00	\$ 478.89
114	00344010-000000	KOCHICHA	IRIS	1063 901015	LEXINGTON	MI	48450	1215 87TH ST	1	\$ 4,230.00	\$ 4,485.00	\$ 478.89
340	003324910-000000	KOISCH	PAUL JR	PO BOX 500074	MARATHON	FL	33050	371 117TH ST OCEAN	1	\$ 4,230.00	\$ 4,485.00	\$ 478.89
376	00345960-000000	KOSTANTACOS PETER C TRUSTEE	ATHANASIOS Z & LORETTA	996 98TH STREET - OCEAN	MARATHON	FL	33050	11324 4TH AVE OCEAN	1	\$ 4,230.00	\$ 4,485.00	\$ 478.89
590	00345950-000000	KOVER	R M	PO BOX 14070 - 321 W STATE STREET	MARATHON	FL	33050	966 90TH ST OCEAN	1	\$ 4,230.00	\$ 4,485.00	\$ 478.89
191	00351780-000000	KUERSTEINER	KARL C	BOX 734	ROCKFORD	FL	61101	975 101ST ST OCEAN	1	\$ 4,230.00	\$ 4,485.00	\$ 478.89
323	00351780-000000	KULECKI	ALICE B	990 97TH STREET OCEAN	MARATHON	FL	33052	10899 OVERSEAS HWY	1	\$ 4,230.00	\$ 4,485.00	\$ 478.89
581	00345280-000000	KULIG	A DENNIS	PO BOX 2671	MARATHON	FL	33052	10899 OVERSEAS HWY	1	\$ 4,230.00	\$ 4,485.00	\$ 478.89
448	00326381-011800	KURTH	ROBERT W & DENISE A	P O BOX 2855	MARATHON	FL	33051	960 97TH ST OCEAN	1	\$ 4,230.00	\$ 4,485.00	\$ 478.89
198	00345400-000000	KUSZIK	SCOTT A & CORINNE A	10877 OVERSEAS HWY UNIT #118	MARATHON	FL	33050	11177 OVERSEAS HWY	1	\$ 4,230.00	\$ 4,485.00	\$ 478.89
72	00343570-000000	KUTIL	INGRID	11483 2ND AVENUE OCEAN	MARATHON	FL	33050	10877 OVERSEAS HWY	1	\$ 4,230.00	\$ 4,485.00	\$ 478.89
218	00345600-000000	KUTIL	INGRID	14310 NE 5TH PLACE #2	N MIAMI	FL	33161	303 & 315 108TH ST	1	\$ 4,230.00	\$ 4,485.00	\$ 478.89
353	00323230-000000	LALLATHIN	WILLIAM D & BELJAH A	751 98TH STREET	MIRAMONTE	CA	92061	487 16TH ST OCEAN	1	\$ 4,230.00	\$ 4,485.00	\$ 478.89
177	00344660-000000	LANDIG	SALLY	503 MAPLE AVENUE	NEW SMYRNA BEACH	FL	33080	751 98TH ST OCEAN	1	\$ 4,230.00	\$ 4,485.00	\$ 478.89
470	00326381-004800	LANE	GEORGE E & JUDITH M	56 WOODLAND STREET	MERIDEN	FL	32189	435 114TH ST OCEAN	1	\$ 4,230.00	\$ 4,485.00	\$ 478.89
530	00326381-010200	LANE & STAHLER JR	PHILIP A LANGE & DON C	288 E PARKINSON STREET	WAPAKONETA	OH	45685	10877 OVERSEAS HWY	1	\$ 4,230.00	\$ 4,485.00	\$ 478.89
349	00321800-000000	LARSON	PETER & CYNTHIA L	1095 100TH STREET OCEAN	MARATHON	FL	33050	10877 OVERSEAS HWY	1	\$ 4,230.00	\$ 4,485.00	\$ 478.89
258	00348420-000000	LARSON	KAREN	11735 3RD AVENUE OCEAN	MARATHON	FL	33050	1095 100TH ST OCEAN	1	\$ 4,230.00	\$ 4,485.00	\$ 478.89
70	00333000-000000	LAVAPACK	JOHN ROBT	1000 105TH STREET E	MARATHON	FL	33050	11735 3RD AVE OCEAN	1	\$ 4,230.00	\$ 4,485.00	\$ 478.89
280	00331960-000000	LAVAY	ROSE	284 95TH ST OCEAN	MARATHON	FL	33050	1000 E 101TH ST OCEAN	1	\$ 4,230.00	\$ 4,485.00	\$ 478.89
286	00351780-000000	LESS	MARCELINE	282 96TH ST OCEAN	MARATHON	FL	33050	284 95TH ST OCEAN	1	\$ 4,230.00	\$ 4,485.00	\$ 478.89
531	00343980-000000	LEVITRE	GILES W & JOYCE M	970 CORAL RIDGE DR #203	CORAL SPRINGS	FL	33060	282 96TH ST OCEAN	1	\$ 4,230.00	\$ 4,485.00	\$ 478.89
331	00341860-000000	LEWIS	MITCHELL D & KATHRYN M	378 87TH STREET OCEAN	MARATHON	FL	33050	243 - 283 108TH ST OCEAN	2	\$ 8,460.00	\$ 8,930.00	\$ 953.38
570	00351820-000200	LEWIS	MORRIS III	9705 OVERSEAS HIGHWAY	MARATHON	FL	33050	335 112TH ST OCEAN	1	\$ 4,230.00	\$ 4,485.00	\$ 478.89
390	00352390-000100	LEWIS	WILLIAM D & BELJAH A	9705 OVERSEAS HIGHWAY	MARATHON	FL	33050	335 112TH ST OCEAN	1	\$ 4,230.00	\$ 4,485.00	\$ 478.89
148	00344460-000000	LINDBERG	LAURENCE & JEANNETTE (BO)	2825 VICTOR STREET	BELLINGHAM	WA	98225	8701 OVERSEAS HWY	1	\$ 4,230.00	\$ 4,485.00	\$ 478.89
355	00332340-000000	LISING	DAVID ANTHONY	757 98TH STREET	MARATHON	FL	33050	819 98TH ST OCEAN	1	\$ 4,230.00	\$ 4,485.00	\$ 478.89
115	00344620-000000	LOCKWOOD	LUIS FELIPE	PO BOX 1023	OCEAN CITY	MD	21843	757 98TH ST OCEAN	1	\$ 4,230.00	\$ 4,485.00	\$ 478.89
501	00326381-000400	LOPEZ-NEGRETTE	LOU	1896 OVERSEAS COURT REAR	MIAMI	FL	33144	308 111TH ST OCEAN	1	\$ 4,230.00	\$ 4,485.00	\$ 478.89
424	00326381-003100	LOU	ROBERT A & JACQUELINE W	24 5W 38TH COURT REAR	MARATHON	FL	33050	10877 OVERSEAS HWY	1	\$ 4,230.00	\$ 4,485.00	\$ 478.89
160	00344440-000000	LOVE	JAMES M & JANE	654 97TH AVE NORTH	NAPLES	FL	33950	11283 4TH AVE OCEAN	1	\$ 4,230.00	\$ 4,485.00	\$ 478.89
478	00332510-000000	LOVE	D. GERALDINE DIETHELM-MADER	790 100TH STREET OCEAN	MARATHON	FL	33050	11283 4TH AVE OCEAN	1	\$ 4,230.00	\$ 4,485.00	\$ 478.89
119	00344110-000000	MADDER	LOU	11187 OVERSEAS HIGHWAY	MARATHON	FL	33050	760 100TH ST OCEAN	1	\$ 4,230.00	\$ 4,485.00	\$ 478.89
547	00345250-000000	MADDER	DOUGLAS	800 105TH STREET WEST	MARATHON	FL	33050	11105 1ST AVE OCEAN	1	\$ 4,230.00	\$ 4,485.00	\$ 478.89
473	00326381-003600	MALATICO	SUE ELAINE	21631 CORONA AVENUE	MARATHON	FL	33050	10877 OVERSEAS HWY	2,8	\$ 10,998.00	\$ 11,809.00	\$ 1,231.39
472	00326381-003600	MANGLES	RAYMOND L & ROXANNE B & ALSH	15035 LEVINS CONADO AVENUE	BOCA RATON	FL	33453	600 W 106TH ST OCEAN	1	\$ 4,230.00	\$ 4,485.00	\$ 478.89
438	00326381-011500	MANNING	RAYMOND L	233 112TH STREET OCEAN	MARATHON	FL	33050	10877 OVERSEAS HWY	1	\$ 4,230.00	\$ 4,485.00	\$ 478.89
190	00344440-000000	MARCH	MICHAEL J & DIANA & MILLER, JR	1805 NE 2ND AVENUE	MIAMI	FL	33161	233 112TH ST OCEAN	1	\$ 4,230.00	\$ 4,485.00	\$ 478.89
478	00326381-010100	MARGOLIS & MILLER	EFFRANI & SATYDA	11414 11TH STREET OCEAN	MARATHON	FL	33050	10877 OVERSEAS HWY	1	\$ 4,230.00	\$ 4,485.00	\$ 478.89
200	00344790-000000	MARIN	BEINSON D	P O BOX 2394	MARATHON	FL	33050	348 114TH ST OCEAN	1	\$ 4,230.00	\$ 4,485.00	\$ 478.89
171	0034790-000000	MARTIN	MACK M & DEBORAH A	P O BOX 2361	MARATHON	FL	33052	240 98TH ST OCEAN	1	\$ 4,230.00	\$ 4,485.00	\$ 478.89
284	00345680-000000	MARTIN	JAMES N & SHARVABEL B	5807 JOHN8 ROAD	MARATHON	FL	33052	11900 2ND AVE OCEAN	1	\$ 4,230.00	\$ 4,485.00	\$ 478.89
9	00345680-000000	MARTIN	RAFAEL A & MARIA A	385 W 9TH STREET	MARATHON	FL	33052	11900 2ND AVE OCEAN	2	\$ 8,460.00	\$ 8,930.00	\$ 953.38
434	00326381-003500	MATEOS	SUELLEN SULLIVAN	11086 5TH AVENUE OCEAN	MARATHON	FL	33050	10877 OVERSEAS HWY	1	\$ 4,230.00	\$ 4,485.00	\$ 478.89
108	00343950-000000	MATHews	DELENA	780 106TH STREET	MARATHON	FL	33050	11095 5TH AVE OCEAN	1	\$ 4,230.00	\$ 4,485.00	\$ 478.89
18	00164420-000000	MATLOCK	DELENA	780 106TH STREET	MARATHON	FL	33050	789 106TH ST OCEAN	1	\$ 4,230.00	\$ 4,485.00	\$ 478.89

Little Venice Wastewater System
Preliminary Tax Assessment Roll
Sorted by Owner Last Name

SeqNum	ParcelNumber	Last Name	First Name	Address1	Address2	Address3	Address4	Location	Final EDUs	Prepayment1	Prepayment2	Mex Assessment
71	00343550-000000	MATLOCK	WILLIAM J SR &	769 106TH STREET	MARATHON	FL	33050	181 106TH ST	1	\$ 4,230.00	\$ 4,465.00	\$ 476.69
144	00344336-000000	MC CANN	WILLIAM CHARLES & ALBERDINA	P O BOX 3434	MARATHON	FL	33052	939 112TH ST OCEAN	1	\$ 4,230.00	\$ 4,465.00	\$ 476.69
305	00351440-000000	MC COLMAN	SHIRL	953 96TH STREET - OCEAN	MARATHON	FL	33050	953 96TH ST OCEAN	1	\$ 4,230.00	\$ 4,465.00	\$ 476.69
309	00351440-000000	MC ALLISTER	DONALD E & JULIE A	1028 96TH STREET - OCEAN	MARATHON	FL	33050	1028 96TH ST OCEAN	1	\$ 4,230.00	\$ 4,465.00	\$ 476.69
188	00345040-000000	MCCAROLE	RICHARD V & GAIL C	2755 GROUPER DR	MARATHON	FL	33050	11325 1ST AVE OCEAN	1	\$ 4,230.00	\$ 4,465.00	\$ 476.69
301	00351402-000000	MCNEAL	JOSEPH G & SANDRA V	835 96TH STREET - OCEAN	MARATHON	FL	33050	835 96TH ST OCEAN	1	\$ 4,230.00	\$ 4,465.00	\$ 476.69
185	00344910-000000	MEDERO	JUDITH G	211 120TH STREET GOLF APT B	MARATHON	FL	33050	11328 2ND AVE OCEAN	1	\$ 4,230.00	\$ 4,465.00	\$ 476.69
443	00326381-012200	MEDVIN & FERREIRO	MARLEN & SILVIA	1208 OBISPO AVENUE	MARATHON	FL	33134	CORAL GABLES	1	\$ 4,230.00	\$ 4,465.00	\$ 476.69
99	00343960-000000	MEIRICH	ELFRIDE	6028 W WELLS STREET	MARATHON	MI	52123	244 10TH ST OCEAN	1	\$ 4,230.00	\$ 4,465.00	\$ 476.69
310	00351499-000000	MELANSON	MAURICE R & SIRIPAN	1030 96TH STREET OCEAN	MARATHON	FL	33050	1030 96TH ST OCEAN	1	\$ 4,230.00	\$ 4,465.00	\$ 476.69
342	00352100-000000	MELTON RAYMOND JR TRUSTEE		P O BOX 935	MARATHON	FL	33050	1030 96TH ST OCEAN	1	\$ 4,230.00	\$ 4,465.00	\$ 476.69
437	00326381-011300	MENECHHELLI	JOSEPH & LILIE	725 AZALEA COURT	MARATHON	FL	33177	10877 OVERSEAS HWY	1	\$ 4,230.00	\$ 4,465.00	\$ 476.69
529	00326381-011300	MESTRE	OCTAVIO E & MARIA LAURA	7101 SW 79 STREET	MARATHON	FL	33173	10877 OVERSEAS HWY	1	\$ 4,230.00	\$ 4,465.00	\$ 476.69
442	00326381-011900	MESTRE	OCTAVIO J & MARIA L	2770 NE 37TH COURT	MAMI	FL	33308	10877 OVERSEAS HWY	1	\$ 4,230.00	\$ 4,465.00	\$ 476.69
467	00326381-010500	MEYER	JAMES W & BARBARA J	10877 OVERSEAS HWY #58	MARATHON	FL	33050	10877 OVERSEAS HWY	1	\$ 4,230.00	\$ 4,465.00	\$ 476.69
461	00326381-005900	MEYER	FRANK WILLIAM & JENNIFER J	654 W 104TH STREET	MARATHON	FL	33050	10877 OVERSEAS HWY	1	\$ 4,230.00	\$ 4,465.00	\$ 476.69
40	00326381-005900	MILLER	EVA R	10877 OVERSEAS HWY	MARATHON	FL	33050	10877 OVERSEAS HWY	1	\$ 4,230.00	\$ 4,465.00	\$ 476.69
276	00351900-000000	MILLER	ROBERT K & CAROL L	654 W 104TH STREET	MARATHON	FL	33050	10877 OVERSEAS HWY	1	\$ 4,230.00	\$ 4,465.00	\$ 476.69
484	00326381-008300	MILLER	MICHAEL & LORI	10877 OVERSEAS HWY	MARATHON	FL	33050	10877 OVERSEAS HWY	1	\$ 4,230.00	\$ 4,465.00	\$ 476.69
334	00326381-006000	MINNAUGH	SALLY ANN	9150 173RD NW	MARATHON	FL	33050	809 95TH ST OCEAN	1	\$ 4,230.00	\$ 4,465.00	\$ 476.69
322	00344910-000000	MOE	COLLEEN	924 NE 24TH AVE	MARATHON	FL	33050	11895 2ND AVE OCEAN	1	\$ 4,230.00	\$ 4,465.00	\$ 476.69
428	00326381-003900	MOIR	ROBERT & AUDREY	5870 OVERSEAS HIGHWAY	MARATHON	FL	33050	11895 2ND AVE OCEAN	1	\$ 4,230.00	\$ 4,465.00	\$ 476.69
95	00343810-000000	MOLNAR PATRICIA J TRUSTEE (7/25/00)		1423 FORRESTER DR	MARATHON	FL	33050	10877 OVERSEAS HWY	1	\$ 4,230.00	\$ 4,465.00	\$ 476.69
91	00343770-000000	MORDE	LORETTA S	P O BOX 92281	MARATHON	OH	44616	10877 OVERSEAS HWY	1	\$ 4,230.00	\$ 4,465.00	\$ 476.69
29	00352790-000000	MORALE	RICARDO & ELIZABETH	15785 CHARLES R	MARATHON	FL	33052	542 106TH ST OCEAN	1	\$ 4,230.00	\$ 4,465.00	\$ 476.69
421	00326381-002800	MOREJON	GABRIEL & ADELFA	P O BOX 32871	MARATHON	MI	48921	10877 OVERSEAS HWY	1	\$ 4,230.00	\$ 4,465.00	\$ 476.69
184	00344900-000000	MORELLI	DANIEL & ADELFA	4041 SW 11TH AVENUE	MAMI	FL	33175	10877 OVERSEAS HWY	1	\$ 4,230.00	\$ 4,465.00	\$ 476.69
229	00345850-000000	MORGAN	GARY L & DEBORAH J	11332 2ND AVENUE OCEAN	MARATHON	FL	33050	11333 2ND AVE OCEAN	1	\$ 4,230.00	\$ 4,465.00	\$ 476.69
314	00351500-000000	MOYLAN	KEVIN & PATSY	11565 6TH AVENUE OCEAN	MARATHON	FL	33050	11565 6TH AVE OCEAN	1	\$ 4,230.00	\$ 4,465.00	\$ 476.69
441	00326381-012400	MURPHY	PAUL & KAREN	443 97TH ST - OCEAN	MARATHON	FL	33050	443 97TH ST OCEAN	1	\$ 4,230.00	\$ 4,465.00	\$ 476.69
440	00326381-012500	MURPHY	ROCK PETER	121 CORPORATION WAY (A)	VENICE	FL	33492	10877 OVERSEAS HWY	1	\$ 4,230.00	\$ 4,465.00	\$ 476.69
328	00351820-000000	MURRAY	LAWRENCE S & MARGO M	822 97TH STREET OCEAN	MARATHON	FL	33050	822 97TH ST OCEAN	1	\$ 4,230.00	\$ 4,465.00	\$ 476.69
254	00346390-000000	NASH WALTER E TRUSTEE		43 REDCOAK DRIVE	MARATHON	FL	33050	428 97TH ST OCEAN	1	\$ 4,230.00	\$ 4,465.00	\$ 476.69
255	00346390-000000	NASH WALTER E TRUSTEE		43 REDCOAK DRIVE	MARATHON	FL	33050	428 97TH ST OCEAN	1	\$ 4,230.00	\$ 4,465.00	\$ 476.69
325	00351810-000000	NICHOLS	TRUDY D	650 97TH STREET OCEAN	MARATHON	NC	28751	11795 3RD AVE OCEAN	1	\$ 4,230.00	\$ 4,465.00	\$ 476.69
94	00343400-000000	NICHOLS	WILLIAM C & MARY J	MORSE POUND ROAD	MARATHON	FL	33050	650 97TH ST OCEAN	1	\$ 4,230.00	\$ 4,465.00	\$ 476.69
107	00343940-000000	NICHOLS	WILLIAM C & MARY J	1300 2766	MARATHON	FL	33052	10875 5TH AVE OCEAN	1	\$ 4,230.00	\$ 4,465.00	\$ 476.69
486	00343981-001200	NICHOLS	JUNE & PARK	P O BOX 71	MARATHON	PA	15411	10875 5TH AVE OCEAN	1	\$ 4,230.00	\$ 4,465.00	\$ 476.69
518	00326381-001100	NICKALOW	KAREN &	11275 5TH AVENUE OCEAN	MARATHON	PA	15411	10875 5TH AVE OCEAN	1	\$ 4,230.00	\$ 4,465.00	\$ 476.69
184	00344720-000000	NICKALOW	LUIS & EVA	1012 WEST 24TH STREET	MARATHON	FL	33050	10877 OVERSEAS HWY	1	\$ 4,230.00	\$ 4,465.00	\$ 476.69
455	00326381-010000	NODAL	ERNESTO & ZORAIDA	689 EAST 106TH STREET OCEAN	MARATHON	FL	33050	10877 OVERSEAS HWY	1	\$ 4,230.00	\$ 4,465.00	\$ 476.69
37	00326381-002900	NODARSE	MARIBETH	10877 OVERSEAS HWY APT 41	MARATHON	FL	33173	10877 OVERSEAS HWY	1	\$ 4,230.00	\$ 4,465.00	\$ 476.69
417	00326381-002100	OBRIEN	JOSE & DORA	1011 SW 66TH STREET	MARATHON	FL	33050	10877 OVERSEAS HWY	1	\$ 4,230.00	\$ 4,465.00	\$ 476.69
335	00352900-000000	OBRIEN	THOMAS J & DR MAFRICA	589 EAST 106TH STREET OCEAN	MARATHON	FL	33050	10877 OVERSEAS HWY	1	\$ 4,230.00	\$ 4,465.00	\$ 476.69
460	00326381-000100	OCEAN ISLES FISHING VILLAGE INC	MARIBETH	10877 OVERSEAS HIGHWAY #21	MARATHON	FL	33050	10877 OVERSEAS HWY	1	\$ 4,230.00	\$ 4,465.00	\$ 476.69
519	00326381-000200	OCEAN ISLES FISHING VILLAGE INC	MARIBETH	10877 OVERSEAS HIGHWAY	MARATHON	FL	33050	10877 OVERSEAS HWY	1	\$ 4,230.00	\$ 4,465.00	\$ 476.69
491	00329890-000000	O'CONNOR	JOHN P	268 STIRLIP KEY BLVD	MARATHON	FL	33050	10877 OVERSEAS HWY	1	\$ 4,230.00	\$ 4,465.00	\$ 476.69
491	00326381-008000	O'CONNOR	BART W	P O BOX 877	MARATHON	MA	1970	10877 OVERSEAS HWY	1	\$ 4,230.00	\$ 4,465.00	\$ 476.69
111	00343980-000000	OF ARRILL	JUAN C & MADELYN	547 111TH STREET	MARATHON	FL	33050	10877 OVERSEAS HWY	1	\$ 4,230.00	\$ 4,465.00	\$ 476.69
464	00326381-003500	OUJO	MARIA & ARMANDO	2260 SW 33 STREET	MARATHON	FL	33050	10877 OVERSEAS HWY	1	\$ 4,230.00	\$ 4,465.00	\$ 476.69
300	00351490-000000	ORTH	HERBERT F & LINDA M	738 96TH STREET	MARATHON	FL	33052	738 96TH ST OCEAN	1	\$ 4,230.00	\$ 4,465.00	\$ 476.69
228	00345940-000000	OSBORNE	TIMOTHY P & DIANE L	11555 6TH AVENUE OCEAN	MARATHON	FL	33050	11555 6TH AVE OCEAN	1	\$ 4,230.00	\$ 4,465.00	\$ 476.69
303	00351420-000000	PALOMINO	MARY L	P O BOX 523413	MARATHON	FL	33052	11555 6TH AVE OCEAN	1	\$ 4,230.00	\$ 4,465.00	\$ 476.69
583	00352900-000000	PARETS	MARY L	P O BOX 877	MARATHON	FL	33052	10877 OVERSEAS HWY	1	\$ 4,230.00	\$ 4,465.00	\$ 476.69
351	00352290-000000	PATRICK	BLD & KATH-ANN	745 98TH STREET	MARATHON	FL	33052	893 98TH ST OCEAN	1	\$ 4,230.00	\$ 4,465.00	\$ 476.69
137	00344320-000000	PATRICK	DONALD L	1181 5TH AVENUE OCEAN	MARATHON	FL	33050	1181 5TH AVE OCEAN	1	\$ 4,230.00	\$ 4,465.00	\$ 476.69
129	00344220-000000	PATTERSON	GREGORY M	9868 SEABRIGHT ROAD	MARATHON	VA	22152	11182 5TH AVE OCEAN	1	\$ 4,230.00	\$ 4,465.00	\$ 476.69
363	00333020-000000	PAUL	WILLIAM & JAN	5220 SW 4TH STREET	MARATHON	FL	33050	11102 3RD AVE OCEAN	1	\$ 4,230.00	\$ 4,465.00	\$ 476.69
380	00352690-000000	PEDONE ANN F TRUSTEE	MARIELA	1235 101ST STREET	MARATHON	FL	33050	801 E 105TH ST OCEAN	1	\$ 4,230.00	\$ 4,465.00	\$ 476.69
510	00326381-004500	PEREZ	PAUL C PERRY IV & DIANE	5220 SW 4TH STREET	MARATHON	FL	33134	1235 101ST ST OCEAN	1	\$ 4,230.00	\$ 4,465.00	\$ 476.69
387	00351670-000000	PERRY	WILLIAM D & CINDY L	1720 CASCADE WAY	MARATHON	FL	33050	1215 97TH ST	1	\$ 4,230.00	\$ 4,465.00	\$ 476.69
8	00344350-000000			365 114TH STREET OCEAN	MARATHON	FL	33050	365 114TH ST OCEAN	2	\$ 9,450.00	\$ 9,930.00	\$ 963.38

Little Venice Wastewater System
Preliminary Tax Assessment Roll
Sorted by Owner Last Name

Seq/Item	Parcel Number	Last Name	First Name	Address1	Address2	Address3	Address4	Location	Final EDUs	Prepayment1	Prepayment2	Max Assessment
588	00313940-000000	PETROL ENTERPRISES INC		4101 RAVENWOOD RD STE #122	FT LAUDERDALE	FL	33312	11001 OVERSEAS HWY	1.5	\$ 6,345.00	\$ 6,807.50	\$ 715.04
589	00311450-000000	PHARES CLIFTON J JR TRUSTEE		3421 LAKEVIEW DR	WINTER HAVEN	FL	33884	932 96TH ST OCEAN	1	\$ 4,230.00	\$ 4,465.00	\$ 476.69
241	003046180-000100	PHILBRICK & HARNETT (RM)	RODMAN & HARNETT LYNN	235 117TH STREET OCEAN	MARATHON	FL	33050	235 117TH ST OCEAN	1	\$ 4,230.00	\$ 4,465.00	\$ 476.69
302	00311720-000000	PHILIPPS BETTIE J TRUSTEE		7825 GULFSTREAM BLVD	MARATHON	FL	33050	1216 97TH ST	1	\$ 4,230.00	\$ 4,465.00	\$ 476.69
500	003126318-000900	PIERSON	MARK S	3305 OULFSTREAM BLVD #93	MARATHON	FL	33050	10877 OVERSEAS HWY	1	\$ 4,230.00	\$ 4,465.00	\$ 476.69
178	003146890-000000	PITCHES	JOHN S	11348 4TH AVENUE OCEAN	MARATHON	FL	33050	11348 4TH AVE OCEAN	1	\$ 4,230.00	\$ 4,465.00	\$ 476.69
247	00323170-000000	PITTS & BARKER	CHARLES R & BARKER LOIS M	1055 10TH STREET	MARATHON	FL	33050	1055 10TH ST OCEAN	1	\$ 4,230.00	\$ 4,465.00	\$ 476.69
322	003252831-000700	PLATT	JENNIFER & GEORGINA	10933 SW 15TH PLACE	MIAMI	FL	33168	10877 OVERSEAS HWY	1	\$ 4,230.00	\$ 4,465.00	\$ 476.69
94	00314760-000000	PLATT	MAYNARD L & GLENDA S	388 109TH STREET OCEAN	MARATHON	FL	33050	388 109TH ST OCEAN	1	\$ 4,230.00	\$ 4,465.00	\$ 476.69
219	00326381-000500	POPPI	ROBERT J & ESTHEL	WEST 347 N 9818 LAKE DRIVE	OCCONOMICOC	WI	53068	10877 OVERSEAS HWY	1	\$ 4,230.00	\$ 4,465.00	\$ 476.69
477	00314930-000000	POSTNOFF	MICHELLE TRUSTEE	11525 6TH AVE - OCEAN	MARATHON	FL	33050	11525 E 6TH AVE OCEAN	1	\$ 4,230.00	\$ 4,465.00	\$ 476.69
2	003120311-001400	POITRUFF		RR 1 MAR	CANADA	NOH	1140	16877 OVERSEAS HWY	1	\$ 4,230.00	\$ 4,465.00	\$ 476.69
572	003151820-000801	PRESTIGE ISLAND PROPERTIES CO		9711 OVERSEAS HIGHWAY	MARATHON	FL	33050	9711 OVERSEAS HWY	1	\$ 4,230.00	\$ 4,465.00	\$ 476.69
573	003151820-000802	PRESTIGE ISLAND PROPERTIES CO		9711 OVERSEAS HIGHWAY	MARATHON	FL	33050	9711 OVERSEAS HWY	1	\$ 4,230.00	\$ 4,465.00	\$ 476.69
574	003151820-000803	PRESTIGE ISLAND PROPERTIES CO		9711 OVERSEAS HIGHWAY	MARATHON	FL	33050	9711 OVERSEAS HWY	1	\$ 4,230.00	\$ 4,465.00	\$ 476.69
575	003151820-000804	PRESTIGE ISLAND PROPERTIES CO		9711 OVERSEAS HIGHWAY	MARATHON	FL	33050	9711 OVERSEAS HWY	1	\$ 4,230.00	\$ 4,465.00	\$ 476.69
576	003151820-000805	PRESTIGE ISLAND PROPERTIES CO		9711 OVERSEAS HIGHWAY	MARATHON	FL	33050	9711 OVERSEAS HWY	1	\$ 4,230.00	\$ 4,465.00	\$ 476.69
577	003151820-000806	PRESTIGE ISLAND PROPERTIES CO		9711 OVERSEAS HIGHWAY	MARATHON	FL	33050	9711 OVERSEAS HWY	1	\$ 4,230.00	\$ 4,465.00	\$ 476.69
125	003144180-000000	PRESTIGE ISLAND PROPERTIES CO		9711 OVERSEAS HIGHWAY	MARATHON	FL	33050	9711 OVERSEAS HWY	1	\$ 4,230.00	\$ 4,465.00	\$ 476.69
304	003151430-000000	PRICE	KATHLEEN CONNELLY	P.O. BOX 157	KEY COLONY BEACH	FL	33050	11133 2ND AVE OCEAN	1	\$ 4,230.00	\$ 4,465.00	\$ 476.69
524	00326381-003800	RAMBERG	WAYNE R & DONMALLEE K	680 96TH STREET OCEAN	MARATHON	FL	33050	680 96TH ST OCEAN	1	\$ 4,230.00	\$ 4,465.00	\$ 476.69
555	00314686-000000	RAMIREZ	FRED & PAULETTE	7225 SW 19TH STREET	MIAMI	FL	33155	11587 OVERSEAS HWY	1	\$ 4,230.00	\$ 4,465.00	\$ 476.69
204	00314520-000000	RANSLEY	RICHARD A	BOX 802	MARATHON	FL	33050	11459 4TH AVE OCEAN	1	\$ 4,230.00	\$ 4,465.00	\$ 476.69
43	00312980-000000	RAYMOND	ANN MARIE SARTORELLI	11459 4TH AVENUE OCEAN	MARATHON	FL	33050	11459 4TH AVE OCEAN	1	\$ 4,230.00	\$ 4,465.00	\$ 476.69
65	00333150-000000	REES	ALICE	8900 ARLINGTON EXPRESSWAY	JACKSONVILLE	FL	32211	895 W 105TH ST OCEAN	1	\$ 4,230.00	\$ 4,465.00	\$ 476.69
84	00333140-000000	REES	GORDON M & MARIANNE	956-B WEST 105TH STREET	MARATHON	FL	33050	956 W 105TH ST OCEAN	1	\$ 4,230.00	\$ 4,465.00	\$ 476.69
82	00333140-000000	REES	MARIANNE & GORDON M	956-B WEST 105TH STREET	MARATHON	FL	33050	956 W 105TH ST OCEAN	1	\$ 4,230.00	\$ 4,465.00	\$ 476.69
84	00333140-000000	REES	MARIANNE & GORDON M	956-B WEST 105TH STREET	MARATHON	FL	33050	956 W 105TH ST OCEAN	1	\$ 4,230.00	\$ 4,465.00	\$ 476.69
509	003126318-004700	REYES	MICHELLE	307 110TH STREET OCEAN	MARATHON	FL	33050	307 110TH ST OCEAN	1	\$ 4,230.00	\$ 4,465.00	\$ 476.69
180	00314970-000000	ROCE	RAFAEL & MARIA D	10290 SW 144 STREET	MIAMI	FL	33176	11325 3RD AVE OCEAN	1	\$ 4,230.00	\$ 4,465.00	\$ 476.69
203	00345310-000000	ROBERTS RIS	JOHN WEBSTER & SHERLYN W	P O BOX 748	WRITER HAVEN	FL	33082	11325 3RD AVE OCEAN	1	\$ 4,230.00	\$ 4,465.00	\$ 476.69
178	00344330-000000	ROBINSON	KATHARINE & MORGAN	11407 4TH AVENUE - OCEAN	MARATHON	FL	33050	11407 4TH AVE OCEAN	1	\$ 4,230.00	\$ 4,465.00	\$ 476.69
132	00344490-000000	ROBINSON	VERNON LOY & LINDA JEAN	8900 SW 150 W COURT CIRCLE	MARATHON	FL	33196	11138 5TH AVE OCEAN	1	\$ 4,230.00	\$ 4,465.00	\$ 476.69
154	00344510-000000	RODRIGUEZ	VERNON LOY & LINDA JEAN	8900 SW 150TH COURT CIRCLE	MIAMI	FL	33196	11138 5TH AVE OCEAN	1	\$ 4,230.00	\$ 4,465.00	\$ 476.69
73	00341580-000000	RODRIGUEZ	LORENZO & SANDRA	P.O. BOX 887	KEY COLONY BEACH	FL	33051	1329 5TH AVE OCEAN	1	\$ 4,230.00	\$ 4,465.00	\$ 476.69
63	00333130-000000	ROGERS	ZAIDA & FERNANDO	3277 NW 87TH STREET	MIAMI	FL	33147	357 108TH ST OCEAN	1	\$ 4,230.00	\$ 4,465.00	\$ 476.69
52	00332990-000100	ROGERS	HUNTER B JR	936-A WEST 105TH STREET - OCEAN	MARATHON	FL	33050	936 W 105TH ST OCEAN	1	\$ 4,230.00	\$ 4,465.00	\$ 476.69
34	00332920-000100	ROGERS HAROLD J & ROGERS SANDRA J TRS		8900 ARLINGTON EXPRESSWAY	JACKSONVILLE	FL	32211	700 E 105TH ST	1	\$ 4,230.00	\$ 4,465.00	\$ 476.69
18	00332670-000000	ROGERS HAROLD J TRUSTEE		906 105TH STREET	MARATHON	FL	33050	906 W 105TH ST OCEAN	1	\$ 4,230.00	\$ 4,465.00	\$ 476.69
28	00332760-000000	ROGERS HAROLD J TRUSTEE		800 ARLINGTON EXPRESSWAY	JACKSONVILLE	FL	32211	906 W 105TH ST OCEAN	1	\$ 4,230.00	\$ 4,465.00	\$ 476.69
591	00332770-000000	ROGERS HAROLD J TRUSTEE		906 105TH STREET	MARATHON	FL	33050	906 W 105TH ST OCEAN	1	\$ 4,230.00	\$ 4,465.00	\$ 476.69
30	00332790-000000	ROGERS HAROLD J TRUSTEE		906 105TH STREET	MARATHON	FL	33050	906 W 105TH ST OCEAN	1	\$ 4,230.00	\$ 4,465.00	\$ 476.69
31	00332800-000000	ROGERS HAROLD J TRUSTEE		906 105TH STREET	MARATHON	FL	33050	906 W 105TH ST OCEAN	1	\$ 4,230.00	\$ 4,465.00	\$ 476.69
32	00332810-000000	ROGERS HAROLD J TRUSTEE		906 105TH STREET	MARATHON	FL	33050	906 W 105TH ST OCEAN	1	\$ 4,230.00	\$ 4,465.00	\$ 476.69
35	00332820-000000	ROGERS HAROLD J TRUSTEE		906 105TH STREET	MARATHON	FL	33050	906 W 105TH ST OCEAN	1	\$ 4,230.00	\$ 4,465.00	\$ 476.69
592	00332860-000000	ROGERS HAROLD J TRUSTEE		906 105TH STREET	MARATHON	FL	33050	906 W 105TH ST OCEAN	1	\$ 4,230.00	\$ 4,465.00	\$ 476.69
44	00332920-000000	ROGERS HAROLD J TRUSTEE		906 105TH STREET	MARATHON	FL	33050	906 W 105TH ST OCEAN	1	\$ 4,230.00	\$ 4,465.00	\$ 476.69
45	00332930-000000	ROGERS HAROLD J TRUSTEE		906 105TH STREET	MARATHON	FL	33050	906 W 105TH ST OCEAN	1	\$ 4,230.00	\$ 4,465.00	\$ 476.69
46	00332940-000000	ROGERS HAROLD J TRUSTEE		906 105TH STREET	MARATHON	FL	33050	906 W 105TH ST OCEAN	1	\$ 4,230.00	\$ 4,465.00	\$ 476.69
47	00332950-000000	ROGERS HAROLD J TRUSTEE		906 105TH STREET	MARATHON	FL	33050	906 W 105TH ST OCEAN	1	\$ 4,230.00	\$ 4,465.00	\$ 476.69
48	00332960-000000	ROGERS HAROLD J TRUSTEE		906 105TH STREET	MARATHON	FL	33050	906 W 105TH ST OCEAN	1	\$ 4,230.00	\$ 4,465.00	\$ 476.69
49	00332970-000000	ROGERS HAROLD J TRUSTEE		906 105TH STREET	MARATHON	FL	33050	906 W 105TH ST OCEAN	1	\$ 4,230.00	\$ 4,465.00	\$ 476.69
50	00332980-000000	ROGERS HAROLD J TRUSTEE		906 105TH STREET	MARATHON	FL	33050	906 W 105TH ST OCEAN	1	\$ 4,230.00	\$ 4,465.00	\$ 476.69
54	00332990-000000	ROGERS HAROLD J TRUSTEE		906 105TH STREET	MARATHON	FL	33050	906 W 105TH ST OCEAN	1	\$ 4,230.00	\$ 4,465.00	\$ 476.69
55	00333000-000000	ROGERS HAROLD J TRUSTEE		906 105TH STREET	MARATHON	FL	33050	906 W 105TH ST OCEAN	1	\$ 4,230.00	\$ 4,465.00	\$ 476.69
56	00333010-000000	ROGERS HAROLD J TRUSTEE		906 105TH STREET	MARATHON	FL	33050	906 W 105TH ST OCEAN	1	\$ 4,230.00	\$ 4,465.00	\$ 476.69
57	00333020-000000	ROGERS HAROLD J TRUSTEE		906 105TH STREET	MARATHON	FL	33050	906 W 105TH ST OCEAN	1	\$ 4,230.00	\$ 4,465.00	\$ 476.69
58	00333030-000000	ROGERS HAROLD J TRUSTEE		906 105TH STREET	MARATHON	FL	33050	906 W 105TH ST OCEAN	1	\$ 4,230.00	\$ 4,465.00	\$ 476.69
59	00333040-000000	ROGERS HAROLD J TRUSTEE		906 105TH STREET	MARATHON	FL	33050	906 W 105TH ST OCEAN	1	\$ 4,230.00	\$ 4,465.00	\$ 476.69
60	00333050-000000	ROGERS HAROLD J TRUSTEE		906 105TH STREET	MARATHON	FL	33050	906 W 105TH ST OCEAN	1	\$ 4,230.00	\$ 4,465.00	\$ 476.69
61	00333060-000000	ROGERS HAROLD J TRUSTEE		906 105TH STREET	MARATHON	FL	33050	906 W 105TH ST OCEAN	1	\$ 4,230.00	\$ 4,465.00	\$ 476.69
62	00333070-000000	ROGERS HAROLD J TRUSTEE		906 105TH STREET	MARATHON	FL	33050	906 W 105TH ST OCEAN	1	\$ 4,230.00	\$ 4,465.00	\$ 476.69
63	00333080-000000	ROGERS HAROLD J TRUSTEE		906 105TH STREET	MARATHON	FL	33050	906 W 105TH ST OCEAN	1	\$ 4,230.00	\$ 4,465.00	\$ 476.69
64	00333090-000000	ROGERS HAROLD J TRUSTEE		906 105TH STREET	MARATHON	FL	33050	906 W 105TH ST OCEAN	1	\$ 4,230.00	\$ 4,465.00	\$ 476.69
65	00333100-000000	ROGERS HAROLD J TRUSTEE		906 105TH STREET	MARATHON	FL	33050	906 W 105TH ST OCEAN	1	\$ 4,230.00	\$ 4,465.00	\$ 476.69
66	00333110-000000	ROGERS HAROLD J TRUSTEE		906 105TH STREET	MARATHON	FL	33050	906 W 105TH ST OCEAN	1	\$ 4,230.00	\$ 4,465.00	\$ 476.69
67	00333120-000000	ROGERS HAROLD J TRUSTEE		906 105TH STREET	MARATHON	FL	33050	906 W 105TH ST OCEAN	1	\$ 4,230.00	\$ 4,465.00	\$ 476.69
68	00333130-000000	ROGERS HAROLD J TRUSTEE		906 105TH STREET	MARATHON	FL	33050	906 W 105TH ST OCEAN	1	\$ 4,230.00	\$ 4,465.00	\$ 476.69
69	00333140-000000	ROGERS HAROLD J TRUSTEE		906 105TH STREET	MARATHON	FL	33050	906 W 105TH ST OCEAN	1	\$ 4,230.00	\$ 4,465.00	\$ 476.69
70	00333150-000000	ROGERS HAROLD J TRUSTEE		906 105TH STREET	MARATHON	FL	33050	906 W 105TH ST OCEAN	1	\$ 4,230.00	\$ 4,465.00	\$ 476.69
71	00333160-000000	ROGERS HAROLD J TRUSTEE		906 105TH STREET	MARATHON	FL	33050	906 W 105TH ST OCEAN	1	\$ 4,230.00	\$ 4,465.00	\$ 476.69
72	00333170-000000	ROGERS HAROLD J TRUSTEE		906 105TH STREET	MARATHON	FL	33050	906 W 105TH ST OCEAN	1	\$ 4,230.00	\$ 4,465.00	\$ 476.69
73	00333180											

Little Venice Wastewater System
Preliminary Tax Assessment Roll
Sorted by Owner Last Name

StgPnum	ParcelNumber	Last Name	First Name	Address1	Address2	Address3	Address	Location	Final EDUs	Prepayment1	Prepayment2	Max Assessment
1	00329381-000700	RON STOESSER ALUMINUM SIDING LTD	H C & PHYLLIS	155 WILBYRD RR 1	ST AGATHA ONTARIO	CANADA	N08 2L0	10877 OVERSEAS HWY	1	\$ 4,230.00	\$ 4,465.00	\$ 476.89
121	00344133-000000	ROSEN BROOK	ARTHUR S	6098 COUNTRY RIDGE DRIVE, APT 202	OK FOREST	IL	60432	1181 9TH AVE OCEAN	1	\$ 4,230.00	\$ 4,465.00	\$ 476.89
390	00357100-000000	ROSENHECK	FELIZ	P O BOX 1321	NEW YORK	NY	10159	1215 97TH ST	1	\$ 4,230.00	\$ 4,465.00	\$ 476.89
24	00332730-000000	ROSETTE	CARL A JR & ROBERTA S	P O BOX 6481	HOLLYWOOD	FL	10885	475 W 106TH ST OCEAN	1	\$ 4,230.00	\$ 4,465.00	\$ 476.89
250	00346310-000000	ROSSING	FRED	26 GEDNEY TERRACE	WHITE PLAINS	NY	10865	11720 5TH AVE OCEAN	1	\$ 4,230.00	\$ 4,465.00	\$ 476.89
21	00332700-000000	ROTH	GERFARD JR & D SANDY	13333 OVERSEAS HIGHWAY	MARATHON	FL	33050	477 W 105TH ST OCEAN	1	\$ 4,230.00	\$ 4,465.00	\$ 476.89
311	00351530-000000	ROUSSIN	JEFFREY D & PENNEY E	P O BOX 500472	MARATHON	FL	33050	355 97TH ST OCEAN	1	\$ 4,230.00	\$ 4,465.00	\$ 476.89
329	00351630-000000	ROUSSIN	JOHN F & PEGGY L	584 97TH STREET OCEAN	MARATHON	FL	33050	584 97TH ST OCEAN	1	\$ 4,230.00	\$ 4,465.00	\$ 476.89
252	00349340-000000	RUGGIERI	CARLOS & RUIZ HUGO	11770 5TH AVENUE OCEAN	MARATHON	FL	33050	11770 5TH AVE OCEAN	1	\$ 4,230.00	\$ 4,465.00	\$ 476.89
246	00346260-000000	RUIZ	JOSE & ANA M FREIRE	3118 CENTRAL AVENUE	UNION CITY	NJ	07067	11725 5TH AVE OCEAN	1	\$ 4,230.00	\$ 4,465.00	\$ 476.89
487	00343810-000000	SALA VARRIA & FREIRE	JOSE & ANA M FREIRE	7615 SW 93RD PLACE	MIAMI	FL	33173	10877 OVERSEAS HWY	1	\$ 4,230.00	\$ 4,465.00	\$ 476.89
451	00329381-002200	SAIKE	PAUL & LORE	83 OLD BROADWAY	SAVANNAH	GA	31782	10877 OVERSEAS HWY	1	\$ 4,230.00	\$ 4,465.00	\$ 476.89
261	00348500-000000	SALONIA	JOSEPH R & ANNIE K &	93 POST AVENUE	WESTBROOK	CT	06486	205 96TH ST OCEAN	1	\$ 4,230.00	\$ 4,465.00	\$ 476.89
281	00351200-000000	SANTINI	PAUL P	205 96TH STREET OCEAN	MARATHON	FL	33050	205 96TH ST OCEAN	1	\$ 4,230.00	\$ 4,465.00	\$ 476.89
381	00346000-000000	SAVENT	ROBERT E & LIAN W	1473 N PINE HAVEN POINT	CRYSTAL RIVER	FL	34428	10877 OVERSEAS HWY	1	\$ 4,230.00	\$ 4,465.00	\$ 476.89
489	00329381-001000	SAVAGE	WILLIAM J & NANCY L	5473 N PINE HAVEN POINT	WAYNESBORO	PA	17208	10877 OVERSEAS HWY	1	\$ 4,230.00	\$ 4,465.00	\$ 476.89
482	00328381-001100	SAVAGE	WILLIAM J & NANCY L	1248 BAYER DRIVE	WAYNESBORO	PA	17286	10877 OVERSEAS HWY	1	\$ 4,230.00	\$ 4,465.00	\$ 476.89
100	00343830-000000	SCALUZZO	IRENE C	1065 5TH AVENUE OCEAN	MARATHON	FL	33050	1065 5TH AVE OCEAN	1	\$ 4,230.00	\$ 4,465.00	\$ 476.89
411	00328381-002810	SCHAER TERESA A TRUSTEE	ROBERT G & KIM MILLS-SCHALL	1068 WESTWOOD DRIVE	NEW BALTIMORE	MD	34839	10877 OVERSEAS HWY	1	\$ 4,230.00	\$ 4,465.00	\$ 476.89
416	00328381-011100	SCHALL (HW)	CLARENCE H & MARY SUE	3570 SCHMID	WESTCHESTER	PA	19380	10877 OVERSEAS HWY	1	\$ 4,230.00	\$ 4,465.00	\$ 476.89
337	00352030-000000	SCHATZ	RAYMOND & SHARA	1215 9TH STREET #5	MIAMI	FL	33157	1094 96TH ST OCEAN	1	\$ 4,230.00	\$ 4,465.00	\$ 476.89
308	00351470-000000	SCHENCK	ERNEST R	245-110TH STREET	MARATHON	FL	33050	245 110TH ST	1	\$ 4,230.00	\$ 4,465.00	\$ 476.89
93	00343670-000000	SCOTTEN	MICHAEL THERESA	1011 110TH STREET	MARATHON	FL	33050	1011 110TH ST OCEAN	1	\$ 4,230.00	\$ 4,465.00	\$ 476.89
278	00351050-000000	SECOTTINE	MARY W & MYRIAM L	PO BOX 501164	MARATHON	FL	33050	354 85TH ST OCEAN	1	\$ 4,230.00	\$ 4,465.00	\$ 476.89
89	00343750-000000	SENMARTIN	GREGORY S & PATRICIA K	483 110TH STREET OCEAN	MARATHON	FL	33050	483 110TH ST OCEAN	1	\$ 4,230.00	\$ 4,465.00	\$ 476.89
371	00352550-000000	SEVIRT	ROBERT	3304 COASTAL HIGHWAY	SAINT AUGUSTINE	FL	32084	1110 100TH ST OCEAN	1	\$ 4,230.00	\$ 4,465.00	\$ 476.89
267	00350860-000000	SHANKON	ROY J & AUDREY L	509 STRATFIELD DRIVE	MARATHON	FL	33050	549 95TH ST OCEAN	1	\$ 4,230.00	\$ 4,465.00	\$ 476.89
56	00353180-000000	SHANNON	DAVID E & PAMELA AMN	509 STRATFIELD DRIVE	MARATHON	FL	33050	549 95TH ST OCEAN	1	\$ 4,230.00	\$ 4,465.00	\$ 476.89
354	00352330-000000	SHAW	HAROLD JOSEPH & DORIS TERESA	381-101ST STREET OCEAN	MARATHON	FL	33050	381 101ST OCEAN	1	\$ 4,230.00	\$ 4,465.00	\$ 476.89
97	00354900-000000	SHAW	WILLIAM F & CHARLOTTE E	444 GREENFIELD LANE	JONESBORO	GA	30236	789 88TH ST OCEAN	1	\$ 4,230.00	\$ 4,465.00	\$ 476.89
307	00351460-000000	SHIN	JAMES & CHARLOTTE	34 WARD PLACE	EAST HANOVER	NJ	07936	708 109TH ST OCEAN	1	\$ 4,230.00	\$ 4,465.00	\$ 476.89
273	00350960-000000	SIKORA	EVA	989 95TH STREET DRIVE PH 91	MARATHON	FL	33050	989 95TH ST OCEAN	1	\$ 4,230.00	\$ 4,465.00	\$ 476.89
514	00328381-000800	SKALITZKY	VALERIE	1212 BEN FRANKLIN DRIVE PH 91	MARATHON	FL	33050	1212 9TH ST OCEAN	1	\$ 4,230.00	\$ 4,465.00	\$ 476.89
133	00344280-000000	SKAVISH	DODGE L	488 111TH STREET	MARATHON	FL	33050	488 111TH ST OCEAN	1	\$ 4,230.00	\$ 4,465.00	\$ 476.89
174	00344630-000000	SMITH	W ROGER & CAROLINE K	P O BOX 500622	BIRMINGHAM	AL	35202	11528 6TH AVE OCEAN	1	\$ 4,230.00	\$ 4,465.00	\$ 476.89
225	00345990-000000	SMITH	W ROGER & CAROLINE K	P O BOX 500622	MARATHON	FL	33050	690 107TH ST OCEAN	1	\$ 4,230.00	\$ 4,465.00	\$ 476.89
13	00104240-000100	SORG	MABEL HARRIS & LINDA K	298 118TH STREET OCEAN	MARATHON	FL	33050	298 118TH ST OCEAN	1	\$ 4,230.00	\$ 4,465.00	\$ 476.89
15	00104250-000000	SORG	MARI	945 96TH STREET	MARATHON	FL	33050	945 96TH ST OCEAN	1	\$ 4,230.00	\$ 4,465.00	\$ 476.89
231	00349020-000000	SPENO FRANK G III TRUSTEE (T/O)	RICHARD & PAMELA	11780 5TH AVENUE OCEAN	MARATHON	FL	33050	11780 5TH AVE OCEAN	1	\$ 4,230.00	\$ 4,465.00	\$ 476.89
361	00352400-000000	SPIER & SIGH CO-TRS	DOUGLAS & LURA	626 107 ST - OCEAN	MARATHON	FL	33050	626 107TH ST OCEAN	1	\$ 4,230.00	\$ 4,465.00	\$ 476.89
253	00348370-000000	SPIREN VIRGINIA TRUSTEE (T/O)	ROBERT & ANA	199 MIDDLE ROAD	SAVANNAH	GA	31782	199 MIDDLE ROAD	1	\$ 4,230.00	\$ 4,465.00	\$ 476.89
562	00104240-000200	ST PIERRE	ROBERT G &	76 TINGLER LANE	PREMBROKE PINES	FL	33028	770 107TH ST OCEAN	1	\$ 4,230.00	\$ 4,465.00	\$ 476.89
458	00328381-012300	STARLIPER	JOHN T & MARIANNE	596 NW 164 AVENUE	MARATHON	FL	33050	596 98TH ST OCEAN	1	\$ 4,230.00	\$ 4,465.00	\$ 476.89
7	00344670-000000	STEWART	STINE FAMILY PARTNERSHIP LTD	257 CLINTON STREET	MARATHON	FL	33050	257 CLINTON ST OCEAN	1	\$ 4,230.00	\$ 4,465.00	\$ 476.89
182	00344760-000000	STEWART	JOHN T & MARIANNE	% 501 E KENNEDY BLVD - SUITE 1500	TAMPA	FL	33602	11286 4TH AVE OCEAN	1	\$ 4,230.00	\$ 4,465.00	\$ 476.89
402	00352410-000000	STILL	SOLANGE	417 95TH STREET	MARATHON	FL	33050	417 95TH ST OCEAN	1	\$ 4,230.00	\$ 4,465.00	\$ 476.89
158	00344620-000000	STINE FAMILY PARTNERSHIP LTD	BRADLEY J & LINDA A	5 BELL OAK LANE	LEWISVILLE	OH	44039	588 102TH ST OCEAN	1	\$ 4,230.00	\$ 4,465.00	\$ 476.89
284	00352410-000000	STUJER	NOBLE J & KATHRYN E	165 A ANGLERS DRIVE N	MARATHON	FL	33050	165 90TH ST OCEAN	1	\$ 4,230.00	\$ 4,465.00	\$ 476.89
143	00344360-000000	SUBLER	NOBLE J & KATHRYN E	P O BOX 501374	MARATHON	FL	33050	222 99TH ST OCEAN	2	\$ 8,460.00	\$ 8,930.00	\$ 953.30
302	00351410-000000	SUPP MARTHA L TRUSTEE	MARIYLN	P O BOX 901374	MARATHON	FL	33050	478 96TH ST OCEAN	1	\$ 4,230.00	\$ 4,465.00	\$ 476.89
12	00352120-000000	SWAIDAN	RALPH W & ROBIN	430 110TH STREET OCEAN	MARATHON	FL	33050	430 110TH ST OCEAN	1	\$ 4,230.00	\$ 4,465.00	\$ 476.89
292	00351310-000000	SWANSON	DEBORAH A	2575 SOUTH BAYSHORE DRIVE 3-A	MARATHON	FL	33050	2575 SOUTH BAYSHORE DRIVE 3-A	1	\$ 4,230.00	\$ 4,465.00	\$ 476.89
102	00343890-000000	SWANSON	DEBORAH A	20287 WINDHAM DRIVE	MARATHON	MI	48044	10877 OVERSEAS HWY	1	\$ 4,230.00	\$ 4,465.00	\$ 476.89
251	00346320-000000	SYMONS & TAYLOR (WIFE)	DONALD F & DIANE	20287 WINDHAM DRIVE	MARATHON	MI	48044	10877 OVERSEAS HWY	1	\$ 4,230.00	\$ 4,465.00	\$ 476.89
430	00328381-000800	SZYMANSKI	SANDRA ADAIR	20287 WINDHAM DRIVE	MARATHON	MI	48044	10877 OVERSEAS HWY	1	\$ 4,230.00	\$ 4,465.00	\$ 476.89
442	00328381-000700	SZYMANSKI	KIMBERLY LEA	2820 YELLOWTAIL DRIVE	MARATHON	MI	48044	10877 OVERSEAS HWY	1	\$ 4,230.00	\$ 4,465.00	\$ 476.89
451	00328381-000700	TAYLOR	MARTIN & MARY	11485 YELLOWTAIL OCEAN	MARATHON	FL	33050	11485 8TH AVE OCEAN	1	\$ 4,230.00	\$ 4,465.00	\$ 476.89
208	00329381-010700	TEAL	KYLE & AMY	3 LARCHMOUNT COURT	MARATHON	FL	33050	3 LARCHMOUNT COURT	1	\$ 4,230.00	\$ 4,465.00	\$ 476.89
518	00329381-010700	TENDLER	KYLE & AMY	30 COCO PLUM	MARATHON	FL	33050	30 COCO PLUM	1	\$ 4,230.00	\$ 4,465.00	\$ 476.89
286	00350850-000000	TENNYSON	TERESA A SCHAEER TRUSTEE	PO BOX 1610	MARATHON	FL	33050	10877 OVERSEAS HWY	1	\$ 4,230.00	\$ 4,465.00	\$ 476.89
498	00328381-0005100	TERESA A SCHAEER TRUSTEE	TERESA A SCHAEER TRUSTEE	PO BOX 1610	MARATHON	FL	33050	10877 OVERSEAS HWY	1	\$ 4,230.00	\$ 4,465.00	\$ 476.89

Little Venice Wastewater System
Preliminary Tax Assessment Roll
Sorted by Owner Last Name

Segment	Parcel Number	Last Name	First Name	Address1	Address2	Address3	Address4	Location	Final EDUs	Prepayment1	Prepayment2	Max Assessment
571	00351920-000500	THE OPTIC ZONE INC	DAVID L	907 OVERSEAS HIGHWAY STE 3	MARATHON	FL	33050	9701 OVERSEAS HWY	1	\$ 4,230.00	\$ 4,485.00	\$ 476.69
479	00326881-001000	THIEL	EVERETT EARL & JOY E	W 4698 GLENN STREET	APPLETON	WI	54913	10877 OVERSEAS HWY	1	\$ 4,230.00	\$ 4,465.00	\$ 476.69
230	00345970-000000	THOMAS	EVERETTE E & JOY	11683 6TH AVENUE-OCEAN	MARATHON	FL	33050	11683 6TH AVE OCEAN	1	\$ 4,230.00	\$ 4,465.00	\$ 476.69
404	00345960-000000	THOMAS	WALTER E W	11883 6TH AVENUE-OCEAN	MARATHON	FL	33050	11811 6TH AVE OCEAN	2	\$ 8,460.00	\$ 8,930.00	\$ 963.38
352	00352300-000000	THOMAS CO-TRS	EDWARD H & MARGORIE ANN	PO BOX 2930	FORT MYERS BEACH	FL	33932	787 98TH ST OCEAN	1	\$ 4,230.00	\$ 4,465.00	\$ 476.69
472	00326381-007000	THOMAS RIS	THOMAS R & MELISSA	37337 LAKE SHORE DRIVE	MARATHON	FL	33050	10877 OVERSEAS HWY	1	\$ 4,230.00	\$ 4,465.00	\$ 476.69
366	00352300-000000	THOMPSON	RUTH M	718 100TH STREET OCEAN	MARATHON	FL	33050	716 100TH ST OCEAN	1	\$ 4,230.00	\$ 4,465.00	\$ 476.69
289	00351280-000000	THOMPSON	THOMAS L & PATRICIA A	P O BOX 3413	MARATHON	FL	33052	478 98TH ST OCEAN	1	\$ 4,230.00	\$ 4,465.00	\$ 476.69
182	00344960-000000	THOMPSON	ALYX F	505 101ST STREET OCEAN	MARATHON	FL	33050	905 101ST ST OCEAN	1	\$ 4,230.00	\$ 4,465.00	\$ 476.69
92	00343780-000000	THOMPSON	ELIGENE F	11552 PELICAN COVE	PAINESVILLE	OH	44077	11932 3RD AVE GULF	1	\$ 4,230.00	\$ 4,465.00	\$ 476.69
524	00346950-000000	TIB BANK OF THE KEYS	ALAN T & MARGORIE A	10877 OVERSEAS HIGHWAY #65	MARATHON	FL	33050	10877 OVERSEAS HWY	1	\$ 4,230.00	\$ 4,465.00	\$ 476.69
294	00345130-000000	TISTOLVIC	FRANK J & ANTOINETTE A	P O BOX 2968	MARATHON	FL	33050	540 98TH ST OCEAN	1	\$ 4,230.00	\$ 4,465.00	\$ 476.69
550	00345150-000000	TMP OF THE KEYS INC	JORGE & MICHELLE	17330 SW 216 STREET	MARATHON	FL	33050	11743 3RD AVE OCEAN	1	\$ 6,345.00	\$ 6,997.50	\$ 715.04
153	00344530-000000	TOLLE	VERTIS	11294 3RD AVENUE OCEAN	MARATHON	FL	33050	11239 OVERSEAS HWY	1	\$ 4,230.00	\$ 4,465.00	\$ 476.69
158	00344570-000000	TOLLE	VERTIS	11284 3RD AVENUE OCEAN	MARATHON	FL	33050	11234 3RD AVE OCEAN	1	\$ 4,230.00	\$ 4,465.00	\$ 476.69
195	00345360-000000	TOMKINSON	JUNE	11490 SECOND AVENUE OCEAN	MARATHON	FL	33050	11490 2ND AVE OCEAN	1	\$ 4,230.00	\$ 4,465.00	\$ 476.69
189	00344830-000000	TORRES	ALDO & MARY	11288 4TH AVENUE-OCEAN	MARATHON	FL	33050	11286 4TH AVE OCEAN	1	\$ 4,230.00	\$ 4,465.00	\$ 476.69
79	00348550-000000	TORRES	MANUEL & NERY	238 - 197H STREET OCEAN	MARATHON	FL	33050	238 197H ST OCEAN	1	\$ 4,230.00	\$ 4,465.00	\$ 476.69
316	00359100-000000	TOUT A JEAN TRUSTEE	DONALD & DIANA	924 98TH STREET OCEAN	MARATHON	FL	33050	924 98TH ST OCEAN	1	\$ 4,230.00	\$ 4,465.00	\$ 476.69
379	00352960-000000	TRAVERS	JAHO E & MARIA	490 109TH STREET OCEAN	MARATHON	FL	33050	924 98TH ST OCEAN	1	\$ 4,230.00	\$ 4,465.00	\$ 476.69
88	00343740-000000	TRIANA	MICHAEL & GAYLE-CONT	952 E 105TH STREET OCEAN	MARATHON	FL	33050	952 E 105TH ST OCEAN	1	\$ 4,230.00	\$ 4,465.00	\$ 476.69
55	00333040-000000	TROYER	JANE R TR	1849 WESTERN AVENUE N	MARATHON	FL	33050	1849 WESTERN AVENUE N	1	\$ 4,230.00	\$ 4,465.00	\$ 476.69
247	00348270-000000	TRN CO	ROBERT KENT & ANNE	10950 5TH AVE-OCEAN	MARATHON	IL	61838	11163 2ND AVE OCEAN	1	\$ 4,230.00	\$ 4,465.00	\$ 476.69
126	00344190-000000	TUGGLE	STANLEY & AGNES C	1601 S W 82ND PLACE	PARMA	OH	44128	11745 5TH AVE OCEAN	1	\$ 4,230.00	\$ 4,465.00	\$ 476.69
105	00343920-000000	TURNLEY	VIVIAN	10877 OVERSEAS HIGHWAY UNIT #109	MARATHON	FL	33050	10877 OVERSEAS HWY	1	\$ 4,230.00	\$ 4,465.00	\$ 476.69
409	00326381-001800	VALENZUELA	STANLEY & AGNES C	10877 OVERSEAS HIGHWAY UNIT #110	MARATHON	FL	33050	10877 OVERSEAS HWY	1	\$ 4,230.00	\$ 4,465.00	\$ 476.69
521	00326381-001800	VALENZUELA	VIVIAN	1759 CANTERBURY DR	MARATHON	FL	33052	398 3RD AVE OCEAN	1	\$ 4,230.00	\$ 4,465.00	\$ 476.69
517	00326381-010900	VAN ATTA	ROY L	P O BOX 523112	INDIANALANTIC	FL	33052	11732 2ND AVE OCEAN	1	\$ 4,230.00	\$ 4,465.00	\$ 476.69
453	00326381-002400	VAN BEEK	WANDERSTARRE MARTA L	11733 2ND AVENUE OCEAN	MARATHON	FL	33050	11732 2ND AVE OCEAN	1	\$ 4,230.00	\$ 4,465.00	\$ 476.69
233	00346050-000000	VANDERSTARRE	WOODROW M & JANE L	11733 2ND AVENUE OCEAN	MARATHON	FL	33050	11733 2ND AVE OCEAN	1	\$ 4,230.00	\$ 4,465.00	\$ 476.69
446	00326381-011700	WADDELL	RONALD J & JUDY M	222 127H STREET	MARATHON	MI	48245	222 127H ST OCEAN	1	\$ 4,230.00	\$ 4,465.00	\$ 476.69
577	00346960-000000	VCB INC	DAVID B	39684 SHORELINE DRIVE	HARRISON TOWNSHIP	MI	48245	10877 OVERSEAS HWY	1	\$ 4,230.00	\$ 4,465.00	\$ 476.69
558	00346960-000000	VCB INC	FRED L	11000 OVERSEAS HIGHWAY	MARATHON	FL	33050	11000 OVERSEAS HWY	1	\$ 4,230.00	\$ 4,465.00	\$ 476.69
590	00346960-000000	VCB INC	ARLINE LAFFERTY PA	293 98TH STREET	MARATHON	FL	33050	293 98TH ST OCEAN	1	\$ 4,230.00	\$ 4,465.00	\$ 476.69
151	00344490-000000	VIOLETTE	JANICE	42 WOODMAN ROAD	DURHAM	NH	38294	10877 OVERSEAS HWY	1	\$ 4,230.00	\$ 4,465.00	\$ 476.69
459	00326381-009600	WADDELL	GARY M & CLAIRE L	378 97TH STREET OCEAN	MARATHON	FL	33050	11201 OVERSEAS HWY	1	\$ 118,440.00	\$ 125,020.00	\$ 13,347.32
332	00351890-000000	WASHINGTON	GARY M & CLAIRE L	376 97TH STREET OCEAN	MARATHON	FL	33050	11184 4TH AVE OCEAN	1	\$ 4,230.00	\$ 4,465.00	\$ 476.69
446	00326381-011700	WADDELL	ERNEST R	376 97TH STREET OCEAN	MARATHON	FL	33050	376 97TH ST OCEAN	1	\$ 4,230.00	\$ 4,465.00	\$ 476.69
263	00351220-000000	WAGNER	LAWRENCE & PHOEBE M	1215 97TH STREET UNIT #8	MARATHON	FL	33050	1215 97TH ST	1	\$ 4,230.00	\$ 4,465.00	\$ 476.69
356	00352300-000000	WALLACE	CARNEY B & JOAN M	850 WEST 43RD COURT	MIAMI BEACH	VA	33140	10877 OVERSEAS HWY	1	\$ 4,230.00	\$ 4,465.00	\$ 476.69
513	00326381-009800	WARREN LIE	DAVID J & JOAN M	2738 SALEM ROAD	MARATHON	FL	33050	10877 OVERSEAS HWY	1	\$ 4,230.00	\$ 4,465.00	\$ 476.69
549	00345190-000000	WASHINGTON	MARK C & JANE	1018 100TH STREET	MARATHON	FL	33050	1018 100TH ST OCEAN	1	\$ 4,230.00	\$ 4,465.00	\$ 476.69
132	00344260-000000	WASHINGTON	JOSEPH	11352 LAKEWAY DR	MARATHON	OH	43412	1010 95TH ST OCEAN	1	\$ 4,230.00	\$ 4,465.00	\$ 476.69
332	00351710-000000	WEBER	JOHN A & MARILYN	2933 PACIFIC AVENUE	WALL	NJ	7719	10877 OVERSEAS HWY	1	\$ 4,230.00	\$ 4,465.00	\$ 476.69
384	00326381-011200	WEINBERG	KIM M	PO BOX 522605	MARATHON	FL	33050	846 98TH ST OCEAN	1	\$ 4,230.00	\$ 4,465.00	\$ 476.69
491	00326381-011200	WEINBERG	OTIS D & ALMA C	461 WATTS WAY	MARATHON	FL	33050	846 98TH ST OCEAN	1	\$ 4,230.00	\$ 4,465.00	\$ 476.69
368	00352300-000000	WELKER	OTIS D & ALMA C	3630 OLD JENNINGS ROAD	COCOA BEACH	FL	32831	885 & 85 98TH ST OCEAN	1	\$ 4,230.00	\$ 4,465.00	\$ 476.69
271	00352930-000000	WERLEY & WALKER-WERLEY (HW)	DONALD W	2629 NE 3RD COURT APT #201	MIDDLEBURG	FL	32068	11319 6TH AVE OCEAN	2	\$ 8,460.00	\$ 8,930.00	\$ 963.38
498	00326381-008100	WHALEN	JEFF	817 HERNANDO DR	FORT LAUDERDALE	FL	33308	11319 6TH AVE OCEAN	1	\$ 4,230.00	\$ 4,465.00	\$ 476.69
468	00352300-000000	WHITE	JEFF	13428 88TH PLACE NORTH	MARCO ISLAND	FL	34145	1215 97TH ST	1	\$ 4,230.00	\$ 4,465.00	\$ 476.69
168	00344740-000000	WHITMAN	DAH C & CASSANDRA	1402 10TH STREET OCEAN	MARATHON	FL	33412	1402 10TH AVE OCEAN	1	\$ 4,230.00	\$ 4,465.00	\$ 476.69
349	00351890-000000	WICK	BONNIE J	482 5TH AVENUE-OCEAN	MARATHON	FL	33050	482 5TH AVE OCEAN	1	\$ 4,230.00	\$ 4,465.00	\$ 476.69
939	0034140-000000	WIEDEMAN KNUT TRUSTEE	PATRICIA F	11234 4TH AVENUE OCEAN	MARATHON	FL	33050	11234 4TH AVE OCEAN	1	\$ 4,230.00	\$ 4,465.00	\$ 476.69
122	0034140-000000	WILDERSON	MARION L	2109 DOLPHIN DRIVE	MARATHON	FL	33050	11234 4TH AVE OCEAN	3	\$ 12,690.00	\$ 13,395.00	\$ 1,430.07
103	00343960-000000	WILLIAMS										
208	00343960-000000	WILLIAMS										
157	00344610-000000	WILLIAMS										
385	00346810-000000	WINNER										

Little Venice Wastewater System
Preliminary Tax Assessment Roll

Sorted by Owner Last Name

Seq Number	Parcel Number	Last Name	First Name	Address1	Address2	Address3	Address4	Location	Final EDUs	Prepayment1	Prepayment2	Max Assessment
398	00352410-000500	WIRSHING R/S	EILEEN & ARTHUR JR	517 GAR STREET	PIERMONT	NY	10968	899 88TH ST OCEAN	1	\$ 4,230.00	\$ 4,485.00	\$ 476.69
211	00345840-000000	WISCH	JEFFREY	P O BOX 1118	GLENWOOD SPRINGS	CO	81602	11458 6TH AVE OCEAN	1	\$ 4,230.00	\$ 4,485.00	\$ 476.69
26	00332740-000000	WITTLIFF	THOMAS M	361 S 32ND STREET	GREENFIELD	WI	53221	884 W 105TH ST OCEAN	1	\$ 4,230.00	\$ 4,485.00	\$ 476.69
123	00344150-000000	WOOD	GILBERT A	11130 2ND AVENUE OCEAN	MARATHON	FL	33050	11130 2ND AVE OCEAN	1	\$ 4,230.00	\$ 4,485.00	\$ 476.69
285	00350380-000000	WOOD	WILLIAM F JR	555 - 95TH STREET	MARATHON	FL	33050	555 95TH ST OCEAN	1	\$ 4,230.00	\$ 4,485.00	\$ 476.69
68	00333180-000000	WOODRIF	R L	965 105TH STREET OCEAN E	MARATHON	FL	33050	965 E 105TH ST OCEAN	1	\$ 4,230.00	\$ 4,485.00	\$ 476.69
196	00345410-000000	WOOLARD	T WAYNE & CASSIE O	4444 ASHLAND ROAD	PANAMA CITY	FL	32465	11455 & 11455 3RD AVE OCEAN	2	\$ 6,480.00	\$ 8,930.00	\$ 953.38
415	00326381-008400	WOORCH	RONALD H JR	325 BELVEDERE COURT	PUNTA GORDA	FL	33980	10877 OVERSEAS HWY	1	\$ 4,230.00	\$ 4,485.00	\$ 476.69
494	00326381-007700	WOZNAK	RICHARD C & GAIL A & HARRY	W 347 N 5896 LAKE DRIVE	OCONOMOWOC	WI	53088	10877 OVERSEAS HWY	1	\$ 4,230.00	\$ 4,485.00	\$ 476.69
579	00351820-000500	WRIGHT	THOMAS LAW OFFICES OF	PO BOX 506039	MARATHON	FL	33050	9711 OVERSEAS HWY	1	\$ 4,230.00	\$ 4,485.00	\$ 476.69
67	00333170-000000	WYATT	NEIL	13036 SW 67TH LANE	MIAMI	FL	33193	960 W 105TH ST OCEAN	1	\$ 4,230.00	\$ 4,485.00	\$ 476.69
222	00345860-000000	YANKEY	RICHARD H & LINDA L	11387 8TH AVENUE OCEAN	MARATHON	FL	33050	587 118TH ST OCEAN	1	\$ 4,230.00	\$ 4,485.00	\$ 476.69
210	00345830-000000	YELDER	TIM OWEN & MASY	7820 W H AVENUE	MARATHON	FL	33050	11387 8TH AVE OCEAN	1	\$ 4,230.00	\$ 4,485.00	\$ 476.69
423	00328381-003800	YZQUIERDO	PLACIDO A & LUISA	2040 SE 14TH TERRACE	HIALEAH	FL	33014	10877 OVERSEAS HWY	1	\$ 4,230.00	\$ 4,485.00	\$ 476.69
219	00343810-000000	ZABKAR	BRIAN & FRANCINE K	PO BOX 4411	CAPE CORAL	FL	33980	10877 OVERSEAS HWY	1	\$ 4,230.00	\$ 4,485.00	\$ 476.69
538	00345300-000000	ZERR	WILLIAM & BETTY HUDSON	P O BOX 500191	SALISBURY	MD	21803	985 118TH ST OCEAN	1	\$ 6,480.00	\$ 8,930.00	\$ 953.38
536	00345480-000000	ZUKAUSKAS	IRENE	P O BOX 500191	MARATHON	FL	33050	11484 4TH AVE OCEAN	2	\$ 6,480.00	\$ 8,930.00	\$ 953.38
536	00345480-000000	ZUKAUSKAS	IRENE	PO BOX 500191	MARATHON	FL	33050	11484 4TH AVE OCEAN	2	\$ 6,480.00	\$ 8,930.00	\$ 953.38
File Totals										\$ 3,132,316.00	\$ 3,305,532.50	\$ 352,988.95

Little Venice Wastewater System
Preliminary Tax Assessment Roll
Sorted by Parcel Number

Seq Num	Parcel Number	Last Name	First Name	Address1	Address2	Address3	Address4	Location	Final EDUs	Prepayment1	Prepayment2	Max Assessment
589	06104245-000000	CHRISTENSEN	JAMES	4126 HOLIDAY DRIVE	FLINT	MI	48507	10777 OVERSEAS HWY	2.5	\$ 10,576.00	\$ 11,182.50	\$ 1,617.50
13	06104246-000100	SORG	W ROGER & CAROLINE K	P O BOX 900822	MARATHON	FL	33950	630 10TH ST OCEAN	1	\$ 4,230.00	\$ 4,465.00	\$ 478.69
562	06104246-000200	ST PIERRE	MARI	926 107 ST - OCEAN	MARATHON	FL	33950	628 10TH ST OCEAN	1	\$ 4,230.00	\$ 4,465.00	\$ 478.69
14	06104246-000300	COATS	STEVE & DEBORH	P O BOX 522375	MARATHON	FL	33952	600 10TH ST OCEAN	1	\$ 4,230.00	\$ 4,465.00	\$ 478.69
15	06104250-000000	BECKWITZ	W ROGER & CAROLINE K	P O BOX 500522	MARATHON	FL	33950	770 10TH ST OCEAN	1	\$ 4,230.00	\$ 4,465.00	\$ 478.69
8	06104250-000050	BECKWITZ	JULEST & DOROTHY GEORGINA	1775 10TH STREET OCEAN	MARATHON	FL	33950	775 10TH ST OCEAN	2	\$ 8,460.00	\$ 8,920.00	\$ 953.38
563	06104410-000000	BAITLOCK	LANCE & H	108 AVENUE C	MARATHON	FL	33950	733 80TH ST OCEAN	1	\$ 4,230.00	\$ 4,465.00	\$ 478.69
10	06104250-000000	BALMUCK	DELEMA	789 106TH STREET	MARATHON	FL	33950	789 106TH ST OCEAN	1	\$ 4,230.00	\$ 4,465.00	\$ 478.69
532	06104430-000200	BAUMAN	DONALD H JR & SANDRA L	787 SEAGRAPE LANE	MARATHON	FL	33950	787 106TH ST OCEAN	2	\$ 8,460.00	\$ 8,920.00	\$ 953.38
17	06104430-000300	BLATT	DONALD H JR & SANDRA L	787 SEAGRAPE LANE	MARATHON	FL	33950	798 106TH ST OCEAN	2	\$ 8,460.00	\$ 8,920.00	\$ 953.38
548	06326331-000000	BOALMUCK	ARNOLD	10877 OVERSEAS HIGHWAY	MARATHON	FL	33950	10877 OVERSEAS HWY	11	\$ 46,530.00	\$ 49,115.00	\$ 5,243.59
480	06326331-000100	OCEAN ISLES FISHING VILLAGE INC		10877 OVERSEAS HIGHWAY	MARATHON	FL	33950	10877 OVERSEAS HWY	4	\$ 16,920.00	\$ 17,900.00	\$ 1,900.76
519	06326331-000200	CYAN ISLES FISHING VILLAGE INC		10877 OVERSEAS HIGHWAY	MARATHON	FL	33950	10877 OVERSEAS HWY	4	\$ 16,920.00	\$ 17,900.00	\$ 1,900.76
528	06326331-000300	MESTRE	OCTAVIO E & MARIA LAURA	1601 S W 82ND PLACE	MIAMI	FL	33173	10877 OVERSEAS HWY	1	\$ 4,230.00	\$ 4,465.00	\$ 478.69
521	06326331-000400	VALENZUELA	ROBERT U	310 E 41ST STREET	HIALEAH	FL	33013	10877 OVERSEAS HWY	1	\$ 4,230.00	\$ 4,465.00	\$ 478.69
527	06326331-000500	DIAZ	DOMINGO	10877 OVERSEAS HIGHWAY	MARATHON	FL	33950	10877 OVERSEAS HWY	1	\$ 4,230.00	\$ 4,465.00	\$ 478.69
508	06326331-000600	DERMAN	GORDON R	155 HALEY RD RR 1	MARATHON	FL	33950	10877 OVERSEAS HWY	1	\$ 4,230.00	\$ 4,465.00	\$ 478.69
1	06326331-000700	RON STOESSER ALUMINUM SIDING LTD		7815 SW 83RD PLACE	ST AGATHA ONTARIO	CANADA	N6B 2L0	10877 OVERSEAS HWY	1	\$ 4,230.00	\$ 4,465.00	\$ 478.69
487	06326331-000800	SALVARRIA & FREIRE	JOSE & ANA M FREIRE	1246 BAYER DRIVE	FT LAUDERDALE	FL	33303	10877 OVERSEAS HWY	1	\$ 4,230.00	\$ 4,465.00	\$ 478.69
497	06326331-000900	BOLWER	ROGER P & KATHRYN B	1609 NE 22ND TERRACE	WAYNESBORO	PA	17208	10877 OVERSEAS HWY	1	\$ 4,230.00	\$ 4,465.00	\$ 478.69
485	06326331-001000	SAVAGE	WILLIAM J & NANCY L	8358 S CORAL CIRCLE	WAYNESBORO	PA	17268	10877 OVERSEAS HWY	1	\$ 4,230.00	\$ 4,465.00	\$ 478.69
482	06326331-001100	SAVAGE	WILLIAM J & NANCY L	10877 OVERSEAS HIGHWAY #14A	MARATHON	FL	33950	10877 OVERSEAS HWY	1	\$ 4,230.00	\$ 4,465.00	\$ 478.69
488	06326331-001200	HOLTGREVEN HARRY J TRUSTEE	GEORGE D	RR 1 MAR	ONTARIO	CANADA	N6H 1X0	10877 OVERSEAS HWY	1	\$ 4,230.00	\$ 4,465.00	\$ 478.69
468	06326331-001300	KINKADE II	ROBERT J & ESTHEL	401 E ACRE DRIVE	MARATHON	FL	33317	10877 OVERSEAS HWY	1	\$ 4,230.00	\$ 4,465.00	\$ 478.69
469	06326331-001400	POTTRUFF	DONNA N	2512 W 11TH AVENUE	PLANTATION	FL	33317	10877 OVERSEAS HWY	1	\$ 4,230.00	\$ 4,465.00	\$ 478.69
407	06326331-001500	FERENCI	GLENV ERIK & BERTHA	5143 WARREN ROAD	POMPANO BEACH	FL	33062	10877 OVERSEAS HWY	1	\$ 4,230.00	\$ 4,465.00	\$ 478.69
406	06326331-001600	GAVIC	JOHN E & MARIE C	PO BOX 30382	CLEVELAND	OH	44130	10877 OVERSEAS HWY	1	\$ 4,230.00	\$ 4,465.00	\$ 478.69
408	06326331-001700	HK MANAGEMENT SERVICES INC	WILLIAM N & MARTHA M	12125 COUNTRY CLUB ROAD	WAYNESBORO	PA	17288	10877 OVERSEAS HWY	1	\$ 4,230.00	\$ 4,465.00	\$ 478.69
413	06326331-001800	NIEFER	PAUL & LORE	93 OLD BROADWAY	MARATHON	FL	33950	10877 OVERSEAS HWY	1	\$ 4,230.00	\$ 4,465.00	\$ 478.69
414	06326331-001900	BREVARD	WILLIAM N & MARTHA M	10877 OVERSEAS HIGHWAY #21	MARATHON	FL	33950	10877 OVERSEAS HWY	1	\$ 4,230.00	\$ 4,465.00	\$ 478.69
435	06326331-002100	O'BRIEN	MAURICE	10877 OVERSEAS HIGHWAY #21	MARATHON	FL	33950	10877 OVERSEAS HWY	1	\$ 4,230.00	\$ 4,465.00	\$ 478.69
411	06326331-002200	SAJKE	WAYNE & ELAINE	9 FOXWOOD COURT	HUNTINGTON STATION	NY	11748	10877 OVERSEAS HWY	1	\$ 4,230.00	\$ 4,465.00	\$ 478.69
451	06326331-002300	HILLEN	ROY L	3010 BROADWAY	MARATHON	FL	33950	10877 OVERSEAS HWY	1	\$ 4,230.00	\$ 4,465.00	\$ 478.69
453	06326331-002400	VAN BEEK	VATCHE & LIAS O	10877 OVERSEAS HWY	MARATHON	FL	33950	10877 OVERSEAS HWY	1	\$ 4,230.00	\$ 4,465.00	\$ 478.69
454	06326331-002500	ASHKARIAN	ERNESTO & ZORADA	10111 SW 56TH STREET	MIAMI	FL	33143	10877 OVERSEAS HWY	1	\$ 4,230.00	\$ 4,465.00	\$ 478.69
455	06326331-002600	NODARSE	ELFANOR A	PO BOX 1810	LAND O LAKES	FL	33173	10877 OVERSEAS HWY	1	\$ 4,230.00	\$ 4,465.00	\$ 478.69
411	06326331-002810	SCHAEFER TERESA A TRUSTEE	DANIEL A	755 PLATTEKILL ARCONIA RD	WALKILL	NY	12588	10877 OVERSEAS HWY	1	\$ 4,230.00	\$ 4,465.00	\$ 478.69
420	06326331-002810	APIZZO	DANIEL A	4041 SW 11TH AVENUE	MIAMI	FL	33175	10877 OVERSEAS HWY	1	\$ 4,230.00	\$ 4,465.00	\$ 478.69
421	06326331-002860	MOREJON	PAUL E & JEAN	5015 SAN JUAN AVENUE #308	JACKSONVILLE	FL	32210	10877 OVERSEAS HWY	1	\$ 4,230.00	\$ 4,465.00	\$ 478.69
422	06326331-002890	CORBO & GANDEK (P-W)	CARLOS A & ALVARO J	1847 NW 20TH STREET	MIAMI	FL	33142	10877 OVERSEAS HWY	1	\$ 4,230.00	\$ 4,465.00	\$ 478.69
423	06326331-003000	ESTEFANI T/C	LOU	2640 SE 14TH TERRACE	CAPE CORAL	FL	33980	10877 OVERSEAS HWY	1	\$ 4,230.00	\$ 4,465.00	\$ 478.69
424	06326331-003100	LOU	BRIAN & FRANCINE K	134 E 12TH STREET	MIAMI	FL	33136	10877 OVERSEAS HWY	1	\$ 4,230.00	\$ 4,465.00	\$ 478.69
425	06326331-003200	ZARKAR	HERBERT H & BEVERLEY A & ANGELA	10110 SW 141 AVENUE	MIAMI	FL	33050	10877 OVERSEAS HWY	1	\$ 4,230.00	\$ 4,465.00	\$ 478.69
426	06326331-003300	GRANT	RAFAEL A & MARIA A	154 E 12TH STREET	MIAMI	FL	33136	10877 OVERSEAS HWY	1	\$ 4,230.00	\$ 4,465.00	\$ 478.69
427	06326331-003400	GAMON	ROBERT A & AUDREY	385 W 96TH STREET	MARATHON	FL	33912	10877 OVERSEAS HWY	1	\$ 4,230.00	\$ 4,465.00	\$ 478.69
434	06326331-003500	MATEOS	STEVEN C & JOHN	50070 OVERSEAS HIGHWAY	MARATHON	FL	33950	10877 OVERSEAS HWY	1	\$ 4,230.00	\$ 4,465.00	\$ 478.69
429	06326331-003600	MOIR	PLACIDA & LUISA	7820 W 14 AVENUE	HIALEAH	FL	33014	10877 OVERSEAS HWY	1	\$ 4,230.00	\$ 4,465.00	\$ 478.69
428	06326331-003700	HUDSON & MONTGOMERY	VATCHE	10877 OVERSEAS HIGHWAY UNIT #69	MARATHON	FL	33950	10877 OVERSEAS HWY	1	\$ 4,230.00	\$ 4,465.00	\$ 478.69
428	06326331-003800	YZQUIERDO	CARLOS M & ALINA	10877 OVERSEAS HIGHWAY #40	MARATHON	FL	33950	10877 OVERSEAS HWY	1	\$ 4,230.00	\$ 4,465.00	\$ 478.69
503	06326331-003900	ASHKARIAN	ELIZABETH	1750 CANTERBURY DR	MARATHON	FL	33950	10877 OVERSEAS HWY	1	\$ 4,230.00	\$ 4,465.00	\$ 478.69
503	06326331-004000	GARCIA & ROSALU (P-W)	ALEXANDRO A	320 NW 190TH AVE	INDIAN LAKES	FL	32663	10877 OVERSEAS HWY	1	\$ 4,230.00	\$ 4,465.00	\$ 478.69
417	06326331-004100	O'BRIEN	WOODROW M & JANE L	10877 OVERSEAS HIGHWAY APT 41	MARATHON	FL	33950	10877 OVERSEAS HWY	1	\$ 4,230.00	\$ 4,465.00	\$ 478.69
477	06326331-004200	VAHDIKO	JORGE & MARIA	2503 SW 82ND PLACE	PEMBROKE PINES	FL	33029	10877 OVERSEAS HWY	1	\$ 4,230.00	\$ 4,465.00	\$ 478.69
512	06326331-004300	CARRILLO	MARIE L	2034 SW 82ND PLACE	MIAMI	FL	33155	10877 OVERSEAS HWY	1	\$ 4,230.00	\$ 4,465.00	\$ 478.69
511	06326331-004400	ALVAREZ	GEORGE E & JUDITH M	96 WOODLAND STREET	MIAMI	FL	33134	10877 OVERSEAS HWY	1	\$ 4,230.00	\$ 4,465.00	\$ 478.69
475	06326331-004600	LANE	RAFAEL & MARIA D	10290 SW 144 STREET	MIAMI	FL	33136	10877 OVERSEAS HWY	1	\$ 4,230.00	\$ 4,465.00	\$ 478.69
509	06326331-004700	REYES	DANIEL J & BARBARA A	ROUTE 1 BOX 154A	ELKINS	WV	26241	10877 OVERSEAS HWY	1	\$ 4,230.00	\$ 4,465.00	\$ 478.69
462	06326331-004800	FIALLO	FEDERICO	8141 SW 38TH TERRACE	MIAMI	FL	33155	10877 OVERSEAS HWY	1	\$ 4,230.00	\$ 4,465.00	\$ 478.69
508	06326331-004900	FIALLO	ROBERTO	PO BOX 1910	LAND O LAKES	FL	33458	10877 OVERSEAS HWY	1	\$ 4,230.00	\$ 4,465.00	\$ 478.69
507	06326331-005000	FIALLO	ARC OF TAMPA INC	909 STRATSFIELD DRIVE	LUZIT	FL	33448	10877 OVERSEAS HWY	1	\$ 4,230.00	\$ 4,465.00	\$ 478.69
484	06326331-005100	TERESA A SCHAER TRUSTEE							1	\$ 4,230.00	\$ 4,465.00	\$ 478.69
505	06326331-005200	ARC OF TAMPA INC							1	\$ 4,230.00	\$ 4,465.00	\$ 478.69

Little Venetia Wastewater System
 Preliminary Tax Assessment Roll
 Sorted by Parcel Number

SeqNum	ParcelNumber	Last Name	First Name	Address1	Address2	Address3	Address4	Location	Final	Prepayment1	Prepayment2	Max Assessment
464	00326381-005200	CUJO	MARIA & ARMANDO	12600 SW 39 STREET	MIAMI	FL	33175	10877 OVERSEAS HWY	1	\$ 4,230.00	\$ 4,465.00	\$ 478.69
465	00326381-005400	DEFAZIO R/S	MARY & DEFAZIO JOSEPH	51 CROWELL AVENUE	STATE ISLAND	NY	10314	10877 OVERSEAS HWY	1	\$ 4,230.00	\$ 4,465.00	\$ 478.69
466	00326381-005500	KENNEDY	CHARLES E & SCOTT P	833 KILLINGWORTH ROAD	HIGGANUM	CT	06441	10877 OVERSEAS HWY	1	\$ 4,230.00	\$ 4,465.00	\$ 478.69
467	00326381-005600	KENNEDY	CHARLES E & ELIZABETH J	10877 OVERSEAS HIGHWAY UNIT #6	MARATHON	FL	33050	10877 OVERSEAS HWY	1	\$ 4,230.00	\$ 4,465.00	\$ 478.69
468	00326381-005700	ALLAN	MICHAEL	2 ALBION PLACE	EAST PATCHOGUE	NY	11172	10877 OVERSEAS HWY	1	\$ 4,230.00	\$ 4,465.00	\$ 478.69
469	00326381-005800	MAYER	ARMANDO & BELKIS	10877 OVERSEAS HWY #58	MARATHON	FL	33050	10877 OVERSEAS HWY	1	\$ 4,230.00	\$ 4,465.00	\$ 478.69
470	00326381-005900	AULET	ARMANDO & BELKIS	174 E 15TH STREET	MIAMI LEAH	FL	33010	10877 OVERSEAS HWY	1	\$ 4,230.00	\$ 4,465.00	\$ 478.69
471	00326381-006000	WADDELL	DAVID B	131079 SOUTH RIVER ROAD	HARRISON TOWNSHIP	MI	48045	10877 OVERSEAS HWY	1	\$ 4,230.00	\$ 4,465.00	\$ 478.69
472	00326381-006100	WICK	DONALD W	2629 NE 13RD COURT APT #201	FORT LAUDERDALE	FL	33308	10877 OVERSEAS HWY	1	\$ 4,230.00	\$ 4,465.00	\$ 478.69
473	00326381-006200	BROOKS	JOHLY C & KATHY	591 CONCHA DRIVE	SEBASTIAN	FL	32958	10877 OVERSEAS HWY	1	\$ 4,230.00	\$ 4,465.00	\$ 478.69
474	00326381-006300	CAJARAVILLE	JULIO C & LEONOR M	14635 SW 58TH TERRACE	MIAMI	FL	33183	10877 OVERSEAS HWY	1	\$ 4,230.00	\$ 4,465.00	\$ 478.69
475	00326381-006400	WORCH	RICHARD H JR	325 BELLEVIERE COURT	PUMTA GORDA	WI	53066	10877 OVERSEAS HWY	1	\$ 4,230.00	\$ 4,465.00	\$ 478.69
476	00326381-006500	POPPE	ANTHONY R & GLENDA S	WEST 247 N 5918 LAKE DRIVE	OCONOMOWOC	WI	53066	10877 OVERSEAS HWY	1	\$ 4,230.00	\$ 4,465.00	\$ 478.69
477	00326381-006600	CULANGHELO	THOMAS F	219 S COLDBROOK AVENUE	CHAMBERSBURG	PA	17201	10877 OVERSEAS HWY	1	\$ 4,230.00	\$ 4,465.00	\$ 478.69
478	00326381-006700	GENTILE	ANTHONY & NANCY L	3000 HUGO ROAD	CONWAY	SC	29527	10877 OVERSEAS HWY	1	\$ 4,230.00	\$ 4,465.00	\$ 478.69
479	00326381-006800	SYZYMIANSKI	DONALD F & DIANE	20287 WINDHAM DRIVE	MACOMB	MI	48044	10877 OVERSEAS HWY	1	\$ 4,230.00	\$ 4,465.00	\$ 478.69
480	00326381-006900	SKALITZKY	THOMAS F	1212 BEN FRANKLIN DRIVE PH 01	SARASOTA	FL	34296	10877 OVERSEAS HWY	1	\$ 4,230.00	\$ 4,465.00	\$ 478.69
481	00326381-007000	SYZYMIANSKI	EVA	20287 WINDHAM DRIVE	MACOMB	MI	48044	10877 OVERSEAS HWY	1	\$ 4,230.00	\$ 4,465.00	\$ 478.69
482	00326381-007100	NICKLOW	DEBORA A	P O BOX 71	ADDISON	PA	15411	10877 OVERSEAS HWY	1	\$ 4,230.00	\$ 4,465.00	\$ 478.69
483	00326381-007200	THOMAS CO TRS	PARK L & JUNE L	37337 LAKE SHORE DRIVE	HARRISON TOWNSHIP	MI	48045	10877 OVERSEAS HWY	1	\$ 4,230.00	\$ 4,465.00	\$ 478.69
484	00326381-007300	BITTLE	JUNE & PARK	P O BOX 71	ADDISON	PA	15411	10877 OVERSEAS HWY	1	\$ 4,230.00	\$ 4,465.00	\$ 478.69
485	00326381-007400	COLANGHELO	EDWARD H & MARGORIE ANN	811 WOODLAWN CIRCLE	HARRISON TOWNSHIP	MI	48045	10877 OVERSEAS HWY	1	\$ 4,230.00	\$ 4,465.00	\$ 478.69
486	00326381-007500	WAZNAK	HARRY	2776 S W 13TH DRIVE	DEERFIELD BCH	NJ	07719	10877 OVERSEAS HWY	1	\$ 4,230.00	\$ 4,465.00	\$ 478.69
487	00326381-007600	KRITTEN	MICHAEL & LORI	9150 173RD NW	RAMSEY	FL	33442	10877 OVERSEAS HWY	1	\$ 4,230.00	\$ 4,465.00	\$ 478.69
488	00326381-007700	NOZAK	LILAS O	10877 OVERSEAS HIGHWAY UNIT #4	MARATHON	FL	33050	10877 OVERSEAS HWY	1	\$ 4,230.00	\$ 4,465.00	\$ 478.69
489	00326381-007800	HARRY J KNOXES TRUSTEE & LYONIS KIM J TC	JOSEPH	9301 SW 5TH COURT	PLANTATION	FL	33317	10877 OVERSEAS HWY	1	\$ 4,230.00	\$ 4,465.00	\$ 478.69
490	00326381-007900	COONAGR	TERENCE P & JANETTE	901 PONCE DE LEON BLVD SUITE 305	CORAL GABLES	FL	33134	10877 OVERSEAS HWY	1	\$ 4,230.00	\$ 4,465.00	\$ 478.69
491	00326381-008000	MHLEN	KOUJUN A & ANA MARIA	10935 SW 115TH PLACE	MIAMI	FL	33186	10877 OVERSEAS HWY	1	\$ 4,230.00	\$ 4,465.00	\$ 478.69
492	00326381-008100	COONAGR	JORGE & GEORGINA	3027 NORTH 3RD STREET	HARRISBURG	PA	17110	10877 OVERSEAS HWY	1	\$ 4,230.00	\$ 4,465.00	\$ 478.69
493	00326381-008200	DOOD	FRED & PAULETTE	3635 SW 16TH STREET	MIAMI	FL	33155	10877 OVERSEAS HWY	1	\$ 4,230.00	\$ 4,465.00	\$ 478.69
494	00326381-008300	MIMMALOCH	JORGE	3587 BROOKHAVEN DRIVE	MIAMI	FL	33126	10877 OVERSEAS HWY	1	\$ 4,230.00	\$ 4,465.00	\$ 478.69
495	00326381-008400	ASHKARON	DANIEL SCOTT	3635 NW 12TH ST	MAMI	FL	33126	10877 OVERSEAS HWY	1	\$ 4,230.00	\$ 4,465.00	\$ 478.69
496	00326381-008500	HASKINS & ROBIN	JORGE	10877 OVERSEAS HIGHWAY #93	MARATHON	FL	33126	10877 OVERSEAS HWY	1	\$ 4,230.00	\$ 4,465.00	\$ 478.69
497	00326381-008600	ALEMANY	MARK S	24 SW 95TH COURT REAR	MARATHON	FL	33144	10877 OVERSEAS HWY	1	\$ 4,230.00	\$ 4,465.00	\$ 478.69
498	00326381-008700	PLANS	LUIS FELIPE	10977 CORONADO AVENUE #95	MARATHON	FL	33144	10877 OVERSEAS HWY	1	\$ 4,230.00	\$ 4,465.00	\$ 478.69
499	00326381-008800	FERRERO	ALANT & MARJORIE A	21631 CORONADO AVENUE	BOCA RATON	FL	33433	10877 OVERSEAS HWY	1	\$ 4,230.00	\$ 4,465.00	\$ 478.69
500	00326381-008900	CHRISTY	SUE ELAINE	1125 JAMES AVENUE	MIAMI	FL	33155	10877 OVERSEAS HWY	1	\$ 4,230.00	\$ 4,465.00	\$ 478.69
501	00326381-009000	WARREN L/E	DAVID M & TRUDI	42 WOODMAN ROAD	NIAGARA FALLS	NY	14306	10877 OVERSEAS HWY	1	\$ 4,230.00	\$ 4,465.00	\$ 478.69
502	00326381-009100	COLLISON	JAMICE	8800 WEECHOKE ROAD #24 (BUSINESS)	P W RICE	NY	14306	10877 OVERSEAS HWY	1	\$ 4,230.00	\$ 4,465.00	\$ 478.69
503	00326381-009200	NODAL	YOLANDA	1012 WEST 14TH STREET	MIAMI LEAH	FL	33010	10877 OVERSEAS HWY	1	\$ 4,230.00	\$ 4,465.00	\$ 478.69
504	00326381-009300	MARGOLIS & MILLER	LUIS & EVA	11305 NE 2ND AVENUE	MIAMI	FL	33010	10877 OVERSEAS HWY	1	\$ 4,230.00	\$ 4,465.00	\$ 478.69
505	00326381-009400	LANG & STAHLER JR	MICHAEL J & DIANA & MILLER JOHN	208 E HARRISON STREET	MIAMI	FL	33161	10877 OVERSEAS HWY	1	\$ 4,230.00	\$ 4,465.00	\$ 478.69
506	00326381-009500	THIEL	PHILIP A LANGE & DON C	104 10877 OVERSEAS HIGHWAY	WAPAKONETA	OH	45895	10877 OVERSEAS HWY	1	\$ 4,230.00	\$ 4,465.00	\$ 478.69
507	00326381-009600	JOHN L & JENNIFER M COOK TR (COOK LIV TR)	DAVID L	164 10877 OVERSEAS HIGHWAY	WAPAKONETA	OH	45895	10877 OVERSEAS HWY	1	\$ 4,230.00	\$ 4,465.00	\$ 478.69
508	00326381-009700	MEYER	JAMES W & BARBARA J	164 10877 OVERSEAS HIGHWAY	WAPAKONETA	OH	45895	10877 OVERSEAS HWY	1	\$ 4,230.00	\$ 4,465.00	\$ 478.69
509	00326381-009800	KLEEM	GEORGE H & DOROTHY J	2770 NE 57TH COURT	MARATHON	FL	33050	10877 OVERSEAS HWY	1	\$ 4,230.00	\$ 4,465.00	\$ 478.69
510	00326381-009900	TENDLER	MARTIN & MARY	3 LARCHMUND COURT	WARRENSVILLE HTS	OH	44128	10877 OVERSEAS HWY	1	\$ 4,230.00	\$ 4,465.00	\$ 478.69
511	00326381-010000	VAN ATTA	DOUGLAS G GREGG D	P O BOX 736	EAST QUAKOQUE	NJ	7875	10877 OVERSEAS HWY	1	\$ 4,230.00	\$ 4,465.00	\$ 478.69
512	00326381-010100	SCHALL (HW)	VIVIAN	10877 OVERSEAS HIGHWAY UNIT #109	MARATHON	NY	11942	10877 OVERSEAS HWY	1	\$ 4,230.00	\$ 4,465.00	\$ 478.69
513	00326381-010200	WEINBERG	ROBERT G & KIM MILLS-SCHALL	10877 OVERSEAS HIGHWAY UNIT #110	MARATHON	FL	33050	10877 OVERSEAS HWY	1	\$ 4,230.00	\$ 4,465.00	\$ 478.69
514	00326381-010300	MENE GHELLI	LAWRENCE & PHOEBE M	3570A SCHMID	MARATHON	FL	33050	10877 OVERSEAS HWY	1	\$ 4,230.00	\$ 4,465.00	\$ 478.69
515	00326381-010400	JOSEPH & LIKIE	JOSEPH & LIKIE	850 WEST 43RD COURT	MIAMI BEACH	MI	46407	10877 OVERSEAS HWY	1	\$ 4,230.00	\$ 4,465.00	\$ 478.69
516	00326381-010500	HENNUN	JAMES H & DOLores A	2705 AZALEA COURT	MIAMI BEACH	FL	33148	10877 OVERSEAS HWY	1	\$ 4,230.00	\$ 4,465.00	\$ 478.69
517	00326381-010600	MANNING	RAYMOND & ROSANNE B & ALISHA	7205 FRIEMONT DRIVE	PLANTATION	FL	33317	10877 OVERSEAS HWY	1	\$ 4,230.00	\$ 4,465.00	\$ 478.69
518	00326381-010700	DAZ	ALBY R & RUBEN	1033 LEWIS COVE ROAD	ZIMMERMAN	MI	55398	10877 OVERSEAS HWY	1	\$ 4,230.00	\$ 4,465.00	\$ 478.69
519	00326381-010800			701 NORTH STATE ROAD 7	HOLLYWOOD	FL	33021	10877 OVERSEAS HWY	1	\$ 4,230.00	\$ 4,465.00	\$ 478.69

Little Venice Wastewater System
Preliminary Tax Assessment Roll
Sorted by Parcel Number

Seq/Num	Parcel Number	Last Name	First Name	Address1	Address2	Address3	Address4	Location	Final EDUs	Prepayment1	Prepayment2	Max Assesment
446	00326361-011700	WAODELL KURTH	DAVID B	3804 SHORELINE DRIVE	HARRISON TOWNSHIP MARATHON	MI 48045	48045	10877 OVERSEAS HWY	1	4,230.00	4,485.00	4,78.69
448	00326361-011800	ROBERT W & DENISE A OCTAVIO J & MARIA L	DAVID B	10877 OVERSEAS HWY UNIT #118	MARATHON	FL 33050	33050	10877 OVERSEAS HWY	1	4,230.00	4,485.00	4,78.69
449	00326361-011900	MESTRE BOHACK	KATHRYN C	14231 SW 76 STREET	MIAMI HARRISON TOWNSHIP	FL 33183	33183	10877 OVERSEAS HWY	1	4,230.00	4,485.00	4,78.69
450	00326361-012000	ALLEN RICHARD L TRUSTEE	KATHRYN C	37550 JEFFERSON #203	HARRISON TOWNSHIP	MI 48045	48045	10877 OVERSEAS HWY	1	4,230.00	4,485.00	4,78.69
451	00326361-012100	MEDWAN & FERREIRO	MADEEN & SILVIA RICHARD & PAMELA	1939 OBISSPO AVENUE	CORAL GABLES	FL 33134	33134	10877 OVERSEAS HWY	1	4,230.00	4,485.00	4,78.69
452	00326361-012200	STAFFORD & RAYMOND R/S MURPHY	ROCK PETER	199 MIDDLE ROAD	SAYVILLE	NY 11782	11782	10877 OVERSEAS HWY	1	4,230.00	4,485.00	4,78.69
441	00326361-012400	MURPHY	ROCK PETER	121 CORPORATION WAY (A)	VENICE	FL 34292	34292	10877 OVERSEAS HWY	1	4,230.00	4,485.00	4,78.69
442	00326361-012600	JEWING	ROCK PETER	5841 TALLWOOD COURT (A)	VEINCE	FL 34292	34292	10877 OVERSEAS HWY	1	4,230.00	4,485.00	4,78.69
443	00326361-000000	FREEMAN	RUSSELL D & ELINDA RONALD B	10455 OVERSEAS HIGHWAY P O BOX 1385	MARATHON ISLAMORADA	FL 33050	33050	10485 OVERSEAS HWY	2,4	10,152.00	10,718.00	1,144.00
18	00332670-000000	ROGERS HAROLD J TRUSTEE	ROGERS HAROLD J	606 105TH STREET	MARATHON	FL 33050	33050	10498 OVERSEAS HWY	1	4,230.00	4,485.00	4,78.69
19	00332670-000000	ROGERS HAROLD J TRUSTEE	ROGERS HAROLD J	606 105TH STREET	MARATHON	FL 33050	33050	10498 OVERSEAS HWY	1	4,230.00	4,485.00	4,78.69
20	00332670-000000	ROGERS HAROLD J TRUSTEE	ROGERS HAROLD J	606 105TH STREET	MARATHON	FL 33050	33050	10498 OVERSEAS HWY	1	4,230.00	4,485.00	4,78.69
21	00332670-000000	ROGERS HAROLD J TRUSTEE	ROGERS HAROLD J	606 105TH STREET	MARATHON	FL 33050	33050	10498 OVERSEAS HWY	1	4,230.00	4,485.00	4,78.69
22	00332710-000000	MONTALSO	LAWTON E	606 105TH STREET	MARATHON	FL 33050	33050	10498 OVERSEAS HWY	1	4,230.00	4,485.00	4,78.69
23	00332710-000000	MONTALSO	FRED	606 105TH STREET	MARATHON	FL 33050	33050	10498 OVERSEAS HWY	1	4,230.00	4,485.00	4,78.69
24	00332710-000000	MONTALSO	JUANA	13333 OVERSEAS HIGHWAY	MARATHON	FL 33050	33050	10498 OVERSEAS HWY	1	4,230.00	4,485.00	4,78.69
25	00332710-000000	MONTALSO	JAMES E & CATHERINE	473 105TH STREET WEST OCEAN	MARATHON	FL 33050	33050	10498 OVERSEAS HWY	1	4,230.00	4,485.00	4,78.69
26	00332710-000000	MONTALSO	FELIZ	214 SHETLAND COURT	HOLLYWOOD	FL 33061	33061	10498 OVERSEAS HWY	1	4,230.00	4,485.00	4,78.69
27	00332710-000000	MONTALSO	ZORANDA COLLAZO THOMAS M	300 W 69RD STREET OCEAN	MARATHON	FL 33050	33050	10498 OVERSEAS HWY	1	4,230.00	4,485.00	4,78.69
28	00332710-000000	MONTALSO	ALAN & ADELE	5613 S 32ND STREET	GREENFIELD	WI 53221	53221	10498 OVERSEAS HWY	1	4,230.00	4,485.00	4,78.69
29	00332710-000000	MONTALSO	ALAN & ADELE	869 WEST 105TH STREET	MARATHON	FL 33050	33050	10498 OVERSEAS HWY	1	4,230.00	4,485.00	4,78.69
30	00332710-000000	MONTALSO	ALAN & ADELE	869 WEST 105TH STREET	MARATHON	FL 33050	33050	10498 OVERSEAS HWY	1	4,230.00	4,485.00	4,78.69
31	00332710-000000	MONTALSO	ALAN & ADELE	869 WEST 105TH STREET	MARATHON	FL 33050	33050	10498 OVERSEAS HWY	1	4,230.00	4,485.00	4,78.69
32	00332710-000000	MONTALSO	ALAN & ADELE	869 WEST 105TH STREET	MARATHON	FL 33050	33050	10498 OVERSEAS HWY	1	4,230.00	4,485.00	4,78.69
33	00332710-000000	MONTALSO	ALAN & ADELE	869 WEST 105TH STREET	MARATHON	FL 33050	33050	10498 OVERSEAS HWY	1	4,230.00	4,485.00	4,78.69
34	00332710-000000	MONTALSO	ALAN & ADELE	869 WEST 105TH STREET	MARATHON	FL 33050	33050	10498 OVERSEAS HWY	1	4,230.00	4,485.00	4,78.69
35	00332710-000000	MONTALSO	ALAN & ADELE	869 WEST 105TH STREET	MARATHON	FL 33050	33050	10498 OVERSEAS HWY	1	4,230.00	4,485.00	4,78.69
36	00332710-000000	MONTALSO	ALAN & ADELE	869 WEST 105TH STREET	MARATHON	FL 33050	33050	10498 OVERSEAS HWY	1	4,230.00	4,485.00	4,78.69
37	00332710-000000	MONTALSO	ALAN & ADELE	869 WEST 105TH STREET	MARATHON	FL 33050	33050	10498 OVERSEAS HWY	1	4,230.00	4,485.00	4,78.69
38	00332710-000000	MONTALSO	ALAN & ADELE	869 WEST 105TH STREET	MARATHON	FL 33050	33050	10498 OVERSEAS HWY	1	4,230.00	4,485.00	4,78.69
39	00332710-000000	MONTALSO	ALAN & ADELE	869 WEST 105TH STREET	MARATHON	FL 33050	33050	10498 OVERSEAS HWY	1	4,230.00	4,485.00	4,78.69
40	00332710-000000	MONTALSO	ALAN & ADELE	869 WEST 105TH STREET	MARATHON	FL 33050	33050	10498 OVERSEAS HWY	1	4,230.00	4,485.00	4,78.69
41	00332710-000000	MONTALSO	ALAN & ADELE	869 WEST 105TH STREET	MARATHON	FL 33050	33050	10498 OVERSEAS HWY	1	4,230.00	4,485.00	4,78.69
42	00332710-000000	MONTALSO	ALAN & ADELE	869 WEST 105TH STREET	MARATHON	FL 33050	33050	10498 OVERSEAS HWY	1	4,230.00	4,485.00	4,78.69
43	00332710-000000	MONTALSO	ALAN & ADELE	869 WEST 105TH STREET	MARATHON	FL 33050	33050	10498 OVERSEAS HWY	1	4,230.00	4,485.00	4,78.69
44	00332710-000000	MONTALSO	ALAN & ADELE	869 WEST 105TH STREET	MARATHON	FL 33050	33050	10498 OVERSEAS HWY	1	4,230.00	4,485.00	4,78.69
45	00332710-000000	MONTALSO	ALAN & ADELE	869 WEST 105TH STREET	MARATHON	FL 33050	33050	10498 OVERSEAS HWY	1	4,230.00	4,485.00	4,78.69
46	00332710-000000	MONTALSO	ALAN & ADELE	869 WEST 105TH STREET	MARATHON	FL 33050	33050	10498 OVERSEAS HWY	1	4,230.00	4,485.00	4,78.69
47	00332710-000000	MONTALSO	ALAN & ADELE	869 WEST 105TH STREET	MARATHON	FL 33050	33050	10498 OVERSEAS HWY	1	4,230.00	4,485.00	4,78.69
48	00332710-000000	MONTALSO	ALAN & ADELE	869 WEST 105TH STREET	MARATHON	FL 33050	33050	10498 OVERSEAS HWY	1	4,230.00	4,485.00	4,78.69
49	00332710-000000	MONTALSO	ALAN & ADELE	869 WEST 105TH STREET	MARATHON	FL 33050	33050	10498 OVERSEAS HWY	1	4,230.00	4,485.00	4,78.69
50	00332710-000000	MONTALSO	ALAN & ADELE	869 WEST 105TH STREET	MARATHON	FL 33050	33050	10498 OVERSEAS HWY	1	4,230.00	4,485.00	4,78.69
51	00332710-000000	MONTALSO	ALAN & ADELE	869 WEST 105TH STREET	MARATHON	FL 33050	33050	10498 OVERSEAS HWY	1	4,230.00	4,485.00	4,78.69
52	00332710-000000	MONTALSO	ALAN & ADELE	869 WEST 105TH STREET	MARATHON	FL 33050	33050	10498 OVERSEAS HWY	1	4,230.00	4,485.00	4,78.69
53	00332710-000000	MONTALSO	ALAN & ADELE	869 WEST 105TH STREET	MARATHON	FL 33050	33050	10498 OVERSEAS HWY	1	4,230.00	4,485.00	4,78.69
54	00332710-000000	MONTALSO	ALAN & ADELE	869 WEST 105TH STREET	MARATHON	FL 33050	33050	10498 OVERSEAS HWY	1	4,230.00	4,485.00	4,78.69
55	00332710-000000	MONTALSO	ALAN & ADELE	869 WEST 105TH STREET	MARATHON	FL 33050	33050	10498 OVERSEAS HWY	1	4,230.00	4,485.00	4,78.69
56	00332710-000000	MONTALSO	ALAN & ADELE	869 WEST 105TH STREET	MARATHON	FL 33050	33050	10498 OVERSEAS HWY	1	4,230.00	4,485.00	4,78.69
57	00332710-000000	MONTALSO	ALAN & ADELE	869 WEST 105TH STREET	MARATHON	FL 33050	33050	10498 OVERSEAS HWY	1	4,230.00	4,485.00	4,78.69
58	00332710-000000	MONTALSO	ALAN & ADELE	869 WEST 105TH STREET	MARATHON	FL 33050	33050	10498 OVERSEAS HWY	1	4,230.00	4,485.00	4,78.69
59	00332710-000000	MONTALSO	ALAN & ADELE	869 WEST 105TH STREET	MARATHON	FL 33050	33050	10498 OVERSEAS HWY	1	4,230.00	4,485.00	4,78.69
60	00332710-000000	MONTALSO	ALAN & ADELE	869 WEST 105TH STREET	MARATHON	FL 33050	33050	10498 OVERSEAS HWY	1	4,230.00	4,485.00	4,78.69
61	00333110-000000	ROGERS HAROLD J TRUSTEE	ROGERS HAROLD J	698 WEST 105TH STREET	MARATHON	FL 33050	33050	10498 OVERSEAS HWY	1	4,230.00	4,485.00	4,78.69
62	00333110-000000	ROGERS HAROLD J TRUSTEE	ROGERS HAROLD J	698 WEST 105TH STREET	MARATHON	FL 33050	33050	10498 OVERSEAS HWY	1	4,230.00	4,485.00	4,78.69
63	00333110-000000	ROGERS HAROLD J TRUSTEE	ROGERS HAROLD J	698 WEST 105TH STREET	MARATHON	FL 33050	33050	10498 OVERSEAS HWY	1	4,230.00	4,485.00	4,78.69
64	00333110-000000	ROGERS HAROLD J TRUSTEE	ROGERS HAROLD J	698 WEST 105TH STREET	MARATHON	FL 33050	33050	10498 OVERSEAS HWY	1	4,230.00	4,485.00	4,78.69
65	00333110-000000	ROGERS HAROLD J TRUSTEE	ROGERS HAROLD J	698 WEST 105TH STREET	MARATHON	FL 33050	33050	10498 OVERSEAS HWY	1	4,230.00	4,485.00	4,78.69

Little Venice Wastewater System
Preliminary Tax Assessment Roll
Sorted by Parcel Number

SeqNum	ParcelNumber	Last Name	First Name	Address1	Address2	Address3	Address	Location	Final	Prepaysment1	Prepaysment2	Max	
EDUs	Assessment												
125	00341180-000000	PRICE	KATHLEEN DONNELLY	P O BOX 157	KEY COLONY BEACH		33051	11133 2ND AVE OCEAN	1	\$ 4,230.00	\$ 4,465.00	\$ 4,76.69	
126	00341190-000000	TUGGLE	JANE R TR	921 EDGAR AVENUE	MAYTOWN	FL	61933	11193 2ND AVE OCEAN	1	\$ 4,230.00	\$ 4,465.00	\$ 4,76.69	
127	00341200-000000	HOWARD	CLAYTON & GLORIA ANN	P O BOX 589	DAMARISCOTTA	ME	04543	11134 3RD AVE OCEAN	1	\$ 4,230.00	\$ 4,465.00	\$ 4,76.69	
128	00341210-000000	BAKER	ANDREW R & ALISON C	2755 GROUPEL DR	MARATHON	FL	33050	11124 3RD AVE OCEAN	1	\$ 4,230.00	\$ 4,465.00	\$ 4,76.69	
129	00341220-000000	PAITERTSON	GREGORY M	3688 BEARBRIGHT ROAD	SPRINGFIELD	VA	22152	11102 3RD AVE OCEAN	1	\$ 4,230.00	\$ 4,465.00	\$ 4,76.69	
130	00341230-000000	DERWIN	JOHN JOSEPH	PO BOX 430129	BIG PINE KEY	FL	33043	11105 3RD AVE OCEAN	1	\$ 4,230.00	\$ 4,465.00	\$ 4,76.69	
131	00341240-000000	COPPEDGE	MATTHEW A	11133 3RD AVENUE OCEAN	MARATHON	FL	33050	11135 3RD AVE OCEAN	1	\$ 4,230.00	\$ 4,465.00	\$ 4,76.69	
132	00341250-000000	WASHINGTON	GARY M & CLAIRE L	376 9TH STREET OCEAN	MARATHON	FL	33050	11135 3RD AVE OCEAN	1	\$ 4,230.00	\$ 4,465.00	\$ 4,76.69	
133	00341260-000000	AGRETTI	DOROTHY	13248 WEST CIRCLE DRIVE	CRESTWOOD	IL	60445	11178 4TH AVE OCEAN	1	\$ 4,466.00	\$ 8,930.00	\$ 953.38	
134	00341280-000000	SKAVISH	VALERI	458 11TH STREET	MARATHON	IL	33050	488 4TH AVE OCEAN	2	\$ 4,230.00	\$ 4,465.00	\$ 4,76.69	
135	00341290-000000	HOGAN	ANN N	PO BOX 477	MARATHON	FL	33050	11107 4TH AVE OCEAN	1	\$ 4,230.00	\$ 4,465.00	\$ 4,76.69	
136	00341300-000000	BOYDEN	HAROLD E JR	11137 4TH AVENUE OCEAN	MARATHON	FL	33050	11137 4TH AVE OCEAN	1	\$ 4,230.00	\$ 4,465.00	\$ 4,76.69	
137	00341310-000000	CONSTABLE	BETTY JEANNE	91 WESTLAND AVENUE	WINCHESTER	MA	01890	11187 4TH AVE OCEAN	1	\$ 4,230.00	\$ 4,465.00	\$ 4,76.69	
138	00341320-000000	PATRICK	DONALD L	1188 5TH AVENUE OCEAN	MARATHON	FL	33050	11188 5TH AVE OCEAN	1	\$ 4,230.00	\$ 4,465.00	\$ 4,76.69	
139	00341330-000000	ROBINSON	VERNON LOY & LINDA JEAN	8948 SW 150 W COURT CIRCLE	MARATHON	FL	33196	11138 5TH AVE OCEAN	1	\$ 4,230.00	\$ 4,465.00	\$ 4,76.69	
140	00341340-000000	DEFIELD	ROBERT E & LYNDA LEE	121 ALYNN PLACE	MARATHON	FL	33050	11108 5TH AVE OCEAN	1	\$ 4,230.00	\$ 4,465.00	\$ 4,76.69	
141	00341350-000000	DAVIDSON & HAMILTON	KENNETH L & JOAN E & HAMILTON	263 N BELLE RIVER	MARINE CITY	MI	48039	11109 5TH AVE OCEAN	1	\$ 4,230.00	\$ 4,465.00	\$ 4,76.69	
142	00341360-000000	BLALOCK	WILLIAM III & MARY M	4565 LAKE WASHINGTON ROAD	MELBOURNE	FL	32954	11157 5TH AVE OCEAN	1	\$ 4,230.00	\$ 4,465.00	\$ 4,76.69	
143	00341370-000000	CORCORAN	JAMES G & MARCIA A TRUSTEES	2531 VAN HISE AVENUE	MADISON	WI	53705	11157 5TH AVE OCEAN	1	\$ 4,230.00	\$ 4,465.00	\$ 4,76.69	
144	00341380-000000	MC CANN	BRADLEY J & LINDA A	5 BELL OAK LANE	LEMONT	IL	60439	868 112TH ST OCEAN	1	\$ 4,230.00	\$ 4,465.00	\$ 4,76.69	
145	00341390-000000	BUSCIGLIO GAETANO	WILLIAM CHARLES & ALBERDINA	P O BOX 3484	MARATHON	FL	33050	939 112TH ST OCEAN	1	\$ 4,230.00	\$ 4,465.00	\$ 4,76.69	
146	00341400-000000	ARAGON	GAETANO TOMMY JR	555 117TH STREET OCEAN	MARATHON	FL	33050	939 112TH ST OCEAN	1	\$ 4,230.00	\$ 4,465.00	\$ 4,76.69	
147	00341410-000000	GARGIA	MARCELO G & MARIA V	9246 SW 10TH TERRACE	MIAMI	FL	33174	555 117TH ST OCEAN	1	\$ 4,230.00	\$ 4,465.00	\$ 4,76.69	
148	00341420-000000	DE MARTINO	CARLOS M & ALINA R	7306 SW 115 STREET	MIAMI	FL	33196	465 112TH ST OCEAN	1	\$ 4,230.00	\$ 4,465.00	\$ 4,76.69	
149	00341430-000000	LINDBERG	AUGUSTINE	PO BOX 1360 (BUSINESS)	LEHIGH ACRES	FL	33970	485 112TH ST OCEAN	1	\$ 4,230.00	\$ 4,465.00	\$ 4,76.69	
150	00341440-000000	MARCHI	RICHARD D & B LYNN	2825 VICTOR STREET	BELLINGHAM	WA	98235	383 112TH ST OCEAN	1	\$ 4,230.00	\$ 4,465.00	\$ 4,76.69	
151	00341450-000000	VIOLETTE	RAYMOND L	231 112TH STREET OCEAN	MARATHON	FL	33050	335 112TH ST OCEAN	1	\$ 4,230.00	\$ 4,465.00	\$ 4,76.69	
152	00341460-000000	INTERSELECT INC	RONALD J & JUDY M	222 112TH STREET	MARATHON	FL	33050	222 112TH ST OCEAN	1	\$ 4,230.00	\$ 4,465.00	\$ 4,76.69	
153	00341470-000000	TOLLE	VERTIS	PO BOX 227495	DALLAS	TX	75222	11282 2ND AVE OCEAN	1	\$ 4,230.00	\$ 4,465.00	\$ 4,76.69	
154	00341480-000000	RODRIGUEZ	LORENZO & SANDRA	11284 3RD AVENUE OCEAN	MARATHON	FL	33050	11282 2ND AVE OCEAN	1	\$ 4,230.00	\$ 4,465.00	\$ 4,76.69	
155	00341490-000000	FITZPATRICK	EARL E & JENNIFER	P O BOX 697	KEY COLONY BEACH	FL	33051	11229 2ND AVE OCEAN	1	\$ 4,230.00	\$ 4,465.00	\$ 4,76.69	
156	00341500-000000	TOLLE	VERTIS	11282 3RD AVE OCEAN	MARATHON	FL	33050	11282 3RD AVE OCEAN	1	\$ 4,230.00	\$ 4,465.00	\$ 4,76.69	
157	00341510-000000	WILLIAMS	PATRICIA F	11284 3RD AVENUE OCEAN	MARATHON	FL	33050	11284 3RD AVE OCEAN	1	\$ 4,230.00	\$ 4,465.00	\$ 4,76.69	
158	00341520-000000	TORRES	ALDO & NANCY	11284 4TH AVENUE OCEAN	MARATHON	FL	33050	11284 4TH AVE OCEAN	1	\$ 4,230.00	\$ 4,465.00	\$ 4,76.69	
159	00341530-000000	LOVE	ROBERT A & JACQUELINE W	% 501 E KENNEDY BLVD - SUITE 1500	MARATHON	FL	33062	11254 4TH AVE OCEAN	1	\$ 4,230.00	\$ 4,465.00	\$ 4,76.69	
160	00341540-000000	LOVE	ROBERT I & MARGARET M	554 9TH AVENUE NORTH	MARATHON	FL	33050	11286 4TH AVE OCEAN	1	\$ 4,230.00	\$ 4,465.00	\$ 4,76.69	
7	00341550-000000	BASSETT	ROBERT I & MARGARET M	596 NW 64 AVENUE	MARATHON PINES	FL	33050	11286 4TH AVE OCEAN	1	\$ 4,230.00	\$ 4,465.00	\$ 4,76.69	
162	00341700-000000	STEWART	ROBERT G & D	11286 5TH AVENUE OCEAN	MARATHON	FL	33050	11286 5TH AVE OCEAN	1	\$ 4,230.00	\$ 4,465.00	\$ 4,76.69	
163	00341710-000000	GRAY	REGINALD D	224 GOLDFLAK TERRACE	MARATHON	FL	33050	11286 5TH AVE OCEAN	1	\$ 4,230.00	\$ 4,465.00	\$ 4,76.69	
164	00341720-000000	NELSEN	KAREN A	11285 5TH AVENUE OCEAN	BRECKENRIDGE	CO	80422	11285 5TH AVE OCEAN	1	\$ 4,230.00	\$ 4,465.00	\$ 4,76.69	
165	00341730-000000	WHITMAN	ANTHONY L & BARBARA A	11285 5TH AVENUE OCEAN	MARATHON	FL	33050	11275 5TH AVE OCEAN	1	\$ 4,230.00	\$ 4,465.00	\$ 4,76.69	
166	00341740-000000	BOOTH	OTIS D & ALIMA C	3830 OLD JENNINGS ROAD	MIDDLEBURG	FL	32059	11295 5TH AVE OCEAN	1	\$ 4,230.00	\$ 4,465.00	\$ 4,76.69	
167	00341750-000000	CURRIE	ISABEL M	162 NIAGARA SHORES DRIVE	TONAWANDA	NY	14150	11359 5TH AVE OCEAN	1	\$ 4,230.00	\$ 4,465.00	\$ 4,76.69	
168	00341760-000000	DONOVAN R/S	ALEXANDER & IRMA	11389 8TH AVENUE OCEAN	MARATHON	FL	33050	11359 5TH AVE OCEAN	1	\$ 4,230.00	\$ 4,465.00	\$ 4,76.69	
169	00341770-000000	MARTIN	JOHN J & HANORA E	34 HERITAGE LANE	WYOMOUTH	MA	02188	11389 8TH AVE OCEAN	1	\$ 4,230.00	\$ 4,465.00	\$ 4,76.69	
170	00341780-000000	ROBINSON	SANDRA	P O BOX 2384	HAVENHILL	MA	01830	11338 8TH AVE OCEAN	1	\$ 4,230.00	\$ 4,465.00	\$ 4,76.69	
171	00341800-000000	GILLES	VERNON D	8690 SW 150TH COURT CIRCLE	MARATHON	FL	33050	11340 8TH AVE OCEAN	1	\$ 4,230.00	\$ 4,465.00	\$ 4,76.69	
172	00341820-000000	SMITH	VERNON LOY & LINDA JEAN	475 114TH STREET OCEAN	MARATHON	FL	33196	11325 5TH AVE OCEAN	1	\$ 4,230.00	\$ 4,465.00	\$ 4,76.69	
173	00341840-000000	SMITH	ROBERT N	11325 5TH AVENUE OCEAN	MARATHON	FL	33050	11325 5TH AVE OCEAN	1	\$ 4,230.00	\$ 4,465.00	\$ 4,76.69	
174	00341860-000000	HARWOOD	ALICE L	11325 5TH AVENUE OCEAN	MARATHON	FL	33050	475 114TH ST OCEAN	1	\$ 4,230.00	\$ 4,465.00	\$ 4,76.69	
175	00341880-000000	SELDEN	MARJORIE K	523 MAIN STREET	MARATHON	FL	33050	11328 5TH AVE OCEAN	1	\$ 4,230.00	\$ 4,465.00	\$ 4,76.69	
176	00341890-000000	LANDIS	ROBERT B & BARBARA B	503 MAPLE AVENUE	WEST HAVEN	CT	06457	11328 5TH AVE OCEAN	1	\$ 4,230.00	\$ 4,465.00	\$ 4,76.69	
177	00341900-000000	PITCHES	JOHN S	11348 4TH AVENUE OCEAN	NEW SMYRNA BEACH	FL	32169	11327 4TH AVE OCEAN	1	\$ 4,230.00	\$ 4,465.00	\$ 4,76.69	
178	00341910-000000	KOISCH	PAUL JR	PO BOX 30074	MARATHON	FL	33050	435 114TH ST OCEAN	1	\$ 4,230.00	\$ 4,465.00	\$ 4,76.69	
179	00341920-000000	RICE	JOHN WEBSTER & SHERLYN W	P O BOX 748	MARATHON	FL	33050	11348 4TH AVE OCEAN	1	\$ 4,230.00	\$ 4,465.00	\$ 4,76.69	
180	00341930-000000	ELWELL	BRET A & MARY J	4735 TOWNSEND DR	WINTER HAVEN	FL	33050	11324 4TH AVE OCEAN	1	\$ 4,230.00	\$ 4,465.00	\$ 4,76.69	
181	00341940-000000	PERRY	WILLIAM D & CINDY L	965 114TH STREET OCEAN	GATLINBURG	TN	37738	11325 3RD AVE OCEAN	1	\$ 4,230.00	\$ 4,465.00	\$ 4,76.69	
182	00341950-000000	THOMPSON	ALLYN J	11352 PELICAN COVE	MARATHON	FL	33050	365 114TH ST OCEAN	1	\$ 4,230.00	\$ 4,465.00	\$ 4,76.69	
183	00341970-000000	ARMITAGE	MARIAN	11322 THIRD AVENUE OCEAN	PAINESVILLE	OH	44077	365 114TH ST OCEAN	1	\$ 4,230.00	\$ 4,465.00	\$ 4,76.69	
184	00341980-000000	MORRELL	GARY L & DEBORAH J	11333 2ND AVENUE OCEAN	MARATHON	FL	33050	11332 3RD AVE OCEAN	1	\$ 4,230.00	\$ 4,465.00	\$ 4,76.69	
185	00341990-000000	MEDERO	JUDITH G	211 120TH STREET GULF APT B	MARATHON	FL	33050	11332 2ND AVE OCEAN	1	\$ 4,230.00	\$ 4,465.00	\$ 4,76.69	

Little Venice Wastewater System
Preliminary Tax Assessment Roll
Sorted by Parcel Number

SqNum	Parcel Number	Last Name	First Name	Address1	Address2	Address3	Address4	Location	Final EDUs	Prepayment1	Prepayment2	Max Assessment
186	00345200-000000	DEFIELD	ROBERT E & LYNDA LEE	121 ALYNN PLACE	MARATHON	33050	11324 2ND AVE OCEAN	FL	1	4,230.00	4,465.00	476.69
187	00345200-000000	BORGOLMO	KARL D & PATRICIA S	P O BOX 873711	WASILLA	99487	11320 2ND AVE OCEAN	AK	1	4,230.00	4,465.00	476.69
188	00345200-000000	MCCARDLE	RICHARD V & GAIL C	2755 GROUPEL DR	MARATHON	33050	11325 1ST AVE OCEAN	FL	1	4,230.00	4,465.00	476.69
189	00345200-000000	BROWN	TINA M	PO BOX 501605	MARATHON	33050	11335 1ST AVE OCEAN	FL	1	4,230.00	4,465.00	476.69
190	00345200-000000	BORGACE R/S	BENJAMIN R & JULIE A	P.O. BOX 501372	MARATHON	33050	175 114TH ST OCEAN	FL	1	4,230.00	4,465.00	476.69
552	00345120-000000	HALOJA	BLUE SEA CORP OF THE FLORIDA KEYS INC	7435 OVERSEAS HIGHWAY	MARATHON	33050	11389 OVERSEAS HWY	FL	11.5	28,845.00	51,347.50	5,481.64
550	00345156-000000	TMF OF THE KEYS INC		7435 OVERSEAS HIGHWAY	MARATHON	33050	11389 OVERSEAS HWY	FL	6.9	28,187.00	30,808.50	3,269.16
191	00345186-000000	KUERSTNER	KARL C	PO BOX 2871	MARATHON	33052	11239 OVERSEAS HWY	FL	1.5	6,345.00	6,997.50	715.04
548	00345200-000000	WASHINGTON	GARY	378 9TH STREET OCEAN	MARATHON	33050	1215 OVERSEAS HWY	FL	1	4,230.00	4,465.00	476.69
547	00345200-000000	FELLING	MICHAEL	1199 OVERSEAS HIGHWAY	MARATHON	33050	1201 OVERSEAS HWY	FL	28	118,440.00	125,020.00	13,347.32
561	00345200-000000	MADER	DOUGLAS	1187 OVERSEAS HIGHWAY	MARATHON	33050	1199 OVERSEAS HWY	FL	1.8	7,814.00	8,037.00	858.04
192	00345310-000000	KULIG	A DENNIS	P O BOX 2855	MARATHON	33051	11177 OVERSEAS HWY	FL	1	4,230.00	4,465.00	476.69
193	00345340-000000	DICKEN	RYAN D	11401 1ST AVENUE OCEAN	MARATHON	33050	11401 1ST AVE OCEAN	FL	1	4,230.00	4,465.00	476.69
194	00345350-000000	DICKEN	DAVID & PAMELA LYNN	1149 1ST AVENUE OCEAN	MARATHON	33050	11431 1ST AVE OCEAN	FL	1	4,230.00	4,465.00	476.69
195	00345360-000000	TOMKINSON	DAVID & PAMELA LYNN	1149 1ST AVENUE OCEAN	MARATHON	33050	11431 1ST AVE OCEAN	FL	1	4,230.00	4,465.00	476.69
541	00345370-000000	DEFIELD	JUNE	11490 SECOND AVENUE OCEAN	MARATHON	33050	11490 2ND AVE OCEAN	FL	1	4,230.00	4,465.00	476.69
196	00345380-000000	HARDY	ROBERT E & LYNDA	121 ALYNN PLACE	MARATHON	33050	11490 2ND AVE OCEAN	FL	1	4,230.00	4,465.00	476.69
197	00345390-000000	FINNEY	REGINA & WILLIAM	915 ANDREWS AVENUE	MARATHON	33050	11490 2ND AVE OCEAN	FL	1	4,230.00	4,465.00	476.69
198	00345400-000000	KUSZIK	KEVIN & DAN	11292 5TH AVENUE GULF	MARATHON	33050	11490 2ND AVE OCEAN	FL	1	4,230.00	4,465.00	476.69
199	00345410-000000	WOGLARO	SCOTT A & CORINNE A	11439 2ND AVENUE OCEAN	MARATHON	33050	11490 2ND AVE OCEAN	FL	1	4,230.00	4,465.00	476.69
200	00345440-000000	MARRIN	EFFRAIN & SAYEEDA	4444 ASHLAND ROAD	MARATHON	33050	11453 2ND AVE OCEAN	FL	1	4,230.00	4,465.00	476.69
201	00345450-000000	CRANNEY	BRIEN L	710 93RD STREET OCEAN	MARATHON	33050	348 114TH STREET OCEAN	FL	1	4,230.00	4,465.00	476.69
202	00345460-000000	DECATO	IRENE	11455 3RD AVENUE	MARATHON	33050	11453 3RD AVE OCEAN	FL	1	4,230.00	4,465.00	476.69
536	00345500-000000	ZUKAUSKAS	IRENE	PO BOX 500181	MARATHON	33050	11455 3RD AVE OCEAN	FL	1	4,230.00	4,465.00	476.69
538	00345500-000000	ZUKAUSKAS	IRENE	PO BOX 500181	MARATHON	33050	11455 3RD AVE OCEAN	FL	1	4,230.00	4,465.00	476.69
203	00345510-000000	ROBERTS R/S	KATHARINE & MORGAN	11407 4TH AVENUE OCEAN	MARATHON	33050	11404 4TH AVE OCEAN	FL	2	8,460.00	8,930.00	953.38
204	00345520-000000	RAMSLEY	ANN MARIE SARTORELLI	11469 4TH AVENUE OCEAN	MARATHON	33050	11407 4TH AVE OCEAN	FL	2	8,460.00	8,930.00	953.38
205	00345550-000000	HOERNER	THOMAS K & DOROTHY Z	11469 5TH AVENUE OCEAN	MARATHON	33050	11459 4TH AVE OCEAN	FL	1	4,230.00	4,465.00	476.69
206	00345560-000000	WILLIAMS	BONNIE J	11486 5TH AVENUE OCEAN	MARATHON	33050	11468 5TH AVE OCEAN	FL	1	4,230.00	4,465.00	476.69
207	00345590-000000	FEIL & MILLER R/S	KENNETH B & MILLER LINDA K	11489 5TH AVENUE OCEAN	MARATHON	33050	11489 5TH AVE OCEAN	FL	1	4,230.00	4,465.00	476.69
209	00345610-000000	FERGUSON	KIMBERLY LEA	11485 6TH AVENUE OCEAN	MARATHON	33050	11489 5TH AVE OCEAN	FL	1	4,230.00	4,465.00	476.69
208	00345620-000000	FERGUSON	TEAL	5409 OVERSEAS #148	MARATHON	33050	11489 5TH AVE OCEAN	FL	1	4,230.00	4,465.00	476.69
210	00345630-000000	YELDER	CALE L & KAROLE L	11397 8TH AVENUE OCEAN	MARATHON	33050	11397 8TH AVE OCEAN	FL	1	4,230.00	4,465.00	476.69
211	00345640-000000	WISCH	TIM OWEN & MARY	5409 OVERSEAS #148	MARATHON	33050	11489 5TH AVE OCEAN	FL	1	4,230.00	4,465.00	476.69
212	00345650-000000	ANKEL	JEFFREY	11397 8TH AVENUE OCEAN	MARATHON	33050	11397 8TH AVE OCEAN	FL	1	4,230.00	4,465.00	476.69
540	00345690-000000	MASRARO	MICHAEL R & HOLLY J	2535 BE 10TH PLACE	GLENWOOD SPRINGS	33062	11489 6TH AVE OCEAN	CO	1	4,230.00	4,465.00	476.69
539	00345700-000000	CHRISTENSEN	JAMES N & BRANNABEL B	PO BOX 1119	CAPE CORAL	33904	11489 6TH AVE OCEAN	FL	1	4,230.00	4,465.00	476.69
213	00345800-000000	DEFIELD	THOMAS J	34835 DEQUINDRE	TROY	48034	11500 2ND AVE OCEAN	MI	2	8,460.00	8,930.00	953.38
214	00345710-000000	DOWDELL	ROBERT & LYNDA	121 ALYNN PLACE	MARATHON	33050	265 118TH ST OCEAN	FL	2	8,460.00	8,930.00	953.38
215	00345720-000000	DOWDELL	THOMAS J III	11300 OVERSEAS HIGHWAY	MARATHON	33050	265 118TH ST OCEAN	FL	1	4,230.00	4,465.00	476.69
216	00345750-000000	FERNANDEZ	MARY & GEORFFERT MARYA	11552 3RD AVENUE OCEAN	MARATHON	33050	11501 2ND AVE OCEAN	FL	1	4,230.00	4,465.00	476.69
217	00345790-000000	GEORFFERT R/S	GEORFFERT MARYA	11552 3RD AVENUE OCEAN	MARATHON	33050	11501 2ND AVE OCEAN	FL	1	4,230.00	4,465.00	476.69
218	00345800-000000	KUTLI	BRYAN	PO BOX 501406	MARATHON	33050	11501 2ND AVE OCEAN	FL	1	4,230.00	4,465.00	476.69
219	00345810-000000	ZERR	INGRID	14310 NE 5TH PLACE #2	N MIAMI	33181	11554 4TH AVE OCEAN	FL	1	4,230.00	4,465.00	476.69
220	00345830-000000	BAGGS TR	WILLIAM & BETTY HUDSON	PO BOX 4411	SALISBURY	21803	565 118TH ST OCEAN	MD	1	4,230.00	4,465.00	476.69
221	00345860-000000	BAGGS	CORA ELIZABETH TR	11583 4TH AVENUE OCEAN	MARATHON	33050	11583 4TH AVE OCEAN	FL	1	4,230.00	4,465.00	476.69
222	00345890-000000	YANKEY	MAYE RITCHIE & BAGGS SPENCER D	B/14407 - 11554 5TH AVENUE OCEAN	MARATHON	33050	11554 5TH AVE OCEAN	FL	1	4,230.00	4,465.00	476.69
223	00345870-000000	KENNEDY	RICHARD H & LINDA L	567 118TH ST OCEAN	MARATHON	33050	587 118TH ST OCEAN	FL	1	4,230.00	4,465.00	476.69
224	00345900-000000	FENDER	SAMUEL A	895 116 STREET OCEAN	KEY VACA	33050	889 118TH ST OCEAN	FL	1	4,230.00	4,465.00	476.69
225	00345900-000000	SMITH	JAMES RONALD	11307 5TH AVENUE OCEAN	BIRMGHAM	33050	11407 5TH AVE OCEAN	FL	1	4,230.00	4,465.00	476.69
226	00345910-000000	BONISER	DOGGE D	PO BOX 12083	BIRMGHAM	33050	11407 5TH AVE OCEAN	AL	1	4,230.00	4,465.00	476.69
227	00345930-000000	POSTNOFF MICHELLE TRUSTEE	DONALD H	5230 GAYMAR DRIVE	MARATHON	33050	11528 6TH AVE OCEAN	FL	1	4,230.00	4,465.00	476.69
228	00345940-000000	OSBORNE	TIMOTHY P & DIANE L	11525 6TH AVE OCEAN	MARATHON	33050	11528 6TH AVE OCEAN	FL	1	4,230.00	4,465.00	476.69
229	00345950-000000	MORGAN	KEVIN & PATSY	11555 6TH AVENUE OCEAN	MARATHON	33050	11555 6TH AVE OCEAN	FL	1	4,230.00	4,465.00	476.69
230	00345970-000000	THOMAS	EVERETT E & JOY	11504 6TH AVENUE OCEAN	MARATHON	33050	11504 6TH AVE OCEAN	FL	2	8,460.00	8,930.00	953.38
534	00345980-000000	ARBUHNOT & HITE R/S	EVERETT EARL & JOYE	11683 6TH AVENUE OCEAN	MARATHON	33050	11683 6TH AVE OCEAN	FL	1	4,230.00	4,465.00	476.69
381	00346000-000000	SARGENT	SAMUEL H & PAULETTE	1421 AVON LANE #206	NO LAUDERDALE	33050	11683 118TH ST OCEAN	FL	2	8,460.00	8,930.00	953.38
382	00346010-000000	MOE	COLLEEN	8473 N PINE HAVEN POINT	CRYSTAL RIVER	34428	11683 118TH ST OCEAN	FL	2	8,460.00	8,930.00	953.38
231	00346020-000000	SPENO FRANK G III TRUSTEE (TO)	ROBERT E & LIAN W	924 NE 24TH AVE	MIAMI BEACH	33062	11685 2ND AVE OCEAN	FL	2	8,460.00	8,930.00	953.38
232	00346040-000000	DOMINGUEZ	DOMINGUEZ ANTONIO & JANET	298 118TH STREET OCEAN	MARATHON	33050	298 118TH ST OCEAN	FL	1	4,230.00	4,465.00	476.69
233	00346040-000000	DOMINGUEZ	DOMINGUEZ ANTONIO & JANET	1379 MARSELLE DRIVE	MIAMI BEACH	33141	348 3RD AVE OCEAN	FL	1	4,230.00	4,465.00	476.69

Little Venice Wastewater System
Preliminary Tax Assessment Roll
Sorted by Parcel Number

Seq#	Parcel Number	Last Name	First Name	Address1	Address2	Address3	Address4	Location	Final EDUs	Prepayment1	Prepayment2	Max Assessment
233	00346050-000000	VANDERSTARRE	VANDERSTARRE MARTA L	P O BOX 523112	MARATHON	FL	33052	298 180D AVE OCEAN	1	4,230.00	4,465.00	478.69
234	00346070-000000	AMBERMAN	AMBERMAN B DOUGLAS	21514 ABERDEEN ROAD	ROCKY RIVER	OH	44116	11888 4TH AVE OCEAN	1	4,230.00	4,465.00	478.69
235	00346090-000000	CACERES	CACERES MAGDELINE	11898 A AVENUE OCEAN	MARATHON	FL	33050	598 4TH AVE OCEAN	1	4,230.00	4,465.00	478.69
236	00346090-000000	BARRONS	JEFFREY G TRUSTEE	14 GREGORY STREET	MARATHON	FL	33050	11825 5TH AVE OCEAN	1	4,230.00	4,465.00	478.69
237	00346100-000000	EAQLE	EAQLE DEVELOPMENT INC	4000 NW 72ND AVENUE	MARATHON	FL	33166	858 5TH AVE OCEAN	1	4,230.00	4,465.00	478.69
238	00346130-000000	BOYLE	BOYLE DEVELOPMENT INC	4700 NW 72ND AVENUE	MARATHON	FL	33050	11688 6 AVE OCEAN	1	4,230.00	4,465.00	478.69
239	00346150-000000	GILSON	GILSON	11888 8TH AVENUE OCEAN	MARATHON	FL	33050	11688 8 AVE OCEAN	1	4,230.00	4,465.00	478.69
240	00346170-000000	GLAISON	GLAISON	125 117TH STREET OCEAN	MARATHON	FL	33050	125 117TH ST OCEAN	1	4,230.00	4,465.00	478.69
241	00346190-000100	PHILBRICK & HARNETT (HW)	PHILBRICK & HARNETT LYNN	BOX 1039	MARATHON	FL	33050	225 117TH ST OCEAN	1	4,230.00	4,465.00	478.69
242	00346190-000000	AITKEN	AITKEN	15 TIMBER LANE	MARATHON	FL	33050	235 117TH ST OCEAN	1	4,230.00	4,465.00	478.69
243	00346210-000000	BLACKBURN	BLACKBURN	RR #1 BOX 437	CANADA	CANADA	KGM 240	325 117TH ST OCEAN	1	4,230.00	4,465.00	478.69
244	00346220-000000	CARLSON	CARLSON	475 117TH STREET OCEAN	MARATHON	FL	33050	335 117TH ST OCEAN	1	4,230.00	4,465.00	478.69
245	00346230-000000	CALKINS	CALKINS	11715 5TH AVENUE OCEAN	MARATHON	FL	33050	475 119TH ST OCEAN	1	4,230.00	4,465.00	478.69
246	00346230-000000	CALKINS	CALKINS	11715 5TH AVENUE OCEAN	MARATHON	FL	33050	11710 117TH ST OCEAN	1	4,230.00	4,465.00	478.69
247	00346230-000000	CARLSON	CARLSON	11715 5TH AVENUE OCEAN	MARATHON	FL	33050	11705 5TH AVE OCEAN	1	4,230.00	4,465.00	478.69
248	00346230-000000	RUIZ	CARLOS & RUIZ-HUGO	3116 CENTRAL AVENUE	MARATHON	FL	33050	11715 5TH AVE OCEAN	1	4,230.00	4,465.00	478.69
249	00346270-000000	TIN CO	TIN CO	840 WESTERN AVENUE N	MARATHON	FL	33050	11725 5TH AVE OCEAN	1	4,230.00	4,465.00	478.69
250	00346300-000000	HOFMANN	HOFMANN	3101 NW 112TH AVENUE	MARATHON	FL	33050	11745 5TH AVE OCEAN	1	4,230.00	4,465.00	478.69
251	00346330-000000	SYMONS & TAYLOR (WIFE)	SYMONS & TAYLOR	1898 DENBY DRIVE (*)	MARATHON	FL	33050	11795 5TH AVE OCEAN	1	4,230.00	4,465.00	478.69
252	00346330-000000	HINSHAW GWENDOLYN TRUSTEE	HINSHAW GWENDOLYN TRUSTEE	28 JEDNEY TERRACE	MARATHON	FL	33050	11785 5TH AVE OCEAN	1	4,230.00	4,465.00	478.69
253	00346370-000000	SPREEN VIRGINIA TRUSTEE (T/O)	SPREEN VIRGINIA TRUSTEE (T/O)	21 HEATHER RD	MARATHON	FL	33050	11785 5TH AVE OCEAN	1	4,230.00	4,465.00	478.69
254	00346380-000000	NASH WALTER E TRUSTEE	NASH WALTER E TRUSTEE	43 REDOAK DRIVE	MARATHON	FL	33050	11785 3RD AVE OCEAN	1	4,230.00	4,465.00	478.69
255	00346390-000000	FRINK	FRINK	45 HANSON ROAD	MARATHON	FL	33050	11785 3RD AVE OCEAN	1	4,230.00	4,465.00	478.69
256	00346400-000000	TOLEIRO	TOLEIRO	45 HANSON ROAD	MARATHON	FL	33050	11785 3RD AVE OCEAN	1	4,230.00	4,465.00	478.69
257	00346410-000000	LARSON	LARSON	17730 RW 216 STREET	MARATHON	FL	33170	11740 3RD AVE OCEAN	1	4,230.00	4,465.00	478.69
258	00346420-000000	HURN	HURN	11735 3RD AVENUE OCEAN	MARATHON	FL	33050	11735 3RD AVE OCEAN	1	4,230.00	4,465.00	478.69
259	00346430-000000	HERMANDEZ	HERMANDEZ	400 117TH STREET OCEAN	MARATHON	FL	33050	11724 2ND AVE OCEAN	1	4,230.00	4,465.00	478.69
260	00346450-000000	DANIELS	DANIELS	1733 2ND AVENUE OCEAN	MARATHON	FL	33050	11733 2ND AVE OCEAN	1	4,230.00	4,465.00	478.69
261	00346450-000000	SALONIA	SALONIA	1733 2ND AVENUE OCEAN	MARATHON	FL	33050	11733 2ND AVE OCEAN	1	4,230.00	4,465.00	478.69
262	00346460-000000	VCR INC	VCR INC	400 117TH STREET OCEAN	MARATHON	FL	33050	11733 2ND AVE OCEAN	1	4,230.00	4,465.00	478.69
263	00346460-000000	VCR INC	VCR INC	1733 2ND AVENUE OCEAN	MARATHON	FL	33050	11733 2ND AVE OCEAN	1	4,230.00	4,465.00	478.69
264	00346470-000000	K & R REAL PROPERTY INC	K & R REAL PROPERTY INC	11833 OVERSEAS HIGHWAY	MARATHON	FL	33050	11833 OVERSEAS HWY	1	4,230.00	4,465.00	478.69
265	00346470-000000	BROWN	BROWN	P O BOX 322588	MARATHON	FL	33052	11828 OVERSEAS HWY	1	4,230.00	4,465.00	478.69
266	00346740-000100	BROWN	BROWN	11898 OVERSEAS HIGHWAY	MARATHON	FL	33050	11898 OVERSEAS HWY	10.1	42,723.00	45,098.50	4,814.57
267	00346770-000000	ANGELA ENTERPRISES INC	ANGELA ENTERPRISES INC	2109 DOLPHIN DRIVE	MARATHON	FL	33050	11937 OVERSEAS HWY	2.5	10,275.00	11,882.50	1,607.50
268	00346800-000000	RAMSAY	RAMSAY	BOX 802	MARATHON	FL	33050	11511 OVERSEAS HWY	1.1	4,853.00	4,911.50	58.50
269	00346810-000000	WINNER	WINNER	11511 OVERSEAS HIGHWAY	MARATHON	FL	33050	11499 OVERSEAS HWY	1.1	4,853.00	4,911.50	58.50
270	00346810-000000	BOILEAU & POTTS	BOILEAU & POTTS	11499 OVERSEAS HIGHWAY	MARATHON	FL	33050	11499 OVERSEAS HWY	1.1	4,853.00	4,911.50	58.50
271	00346870-000000	DILL	DILL	P O BOX 2808	MARATHON	FL	33037	11467 OVERSEAS HWY	1	4,230.00	4,465.00	478.69
272	00346870-000000	BROWN	BROWN	P O BOX 322588	MARATHON	FL	33052	11831 OVERSEAS HWY	1.4	5,922.00	6,251.00	667.37
273	00346970-000000	HERMANDEZ	HERMANDEZ	9609 OVERSEAS HIGHWAY	MARATHON	FL	33050	8499 OVERSEAS HWY	1	4,230.00	4,465.00	478.69
274	00346970-000000	HEWLETT	HEWLETT	P O BOX 162	MARATHON	FL	33050	317 95TH ST OCEAN	1	4,230.00	4,465.00	478.69
275	00346970-000000	HEWLETT	HEWLETT	P O BOX 451	MARATHON	FL	33050	217 95TH ST OCEAN	1	4,230.00	4,465.00	478.69
276	00346980-000000	STUART	STUART	417 95TH STREET	MARATHON	FL	33050	487 95TH ST OCEAN	1	4,230.00	4,465.00	478.69
277	00346980-000000	ALDAMOSA	ALDAMOSA	487 95 STREET	MARATHON	FL	33050	487 95TH ST OCEAN	1	4,230.00	4,465.00	478.69
278	00346980-000000	SHANNON	SHANNON	30 COCO PLUM	MARATHON	FL	33050	538 95TH ST OCEAN	1	4,230.00	4,465.00	478.69
279	00346980-000000	WOOD	WOOD	549 95TH STREET OCEAN	MARATHON	FL	33050	549 95TH ST OCEAN	1	4,230.00	4,465.00	478.69
280	00346980-000000	GARNEAU	GARNEAU	555 95TH STREET	MARATHON	FL	33050	555 95TH ST OCEAN	1	4,230.00	4,465.00	478.69
281	00346980-000000	FERGUSON	FERGUSON	565 95TH STREET OCEAN	MARATHON	FL	33050	565 95TH ST OCEAN	1	4,230.00	4,465.00	478.69
282	00346980-000000	WERLEY & WALKER-MERLEY (HW)	WERLEY & WALKER-MERLEY (HW)	11221 OVERSEAS HIGHWAY (BUSINESS)	MARATHON	FL	33050	565 95TH ST OCEAN	1	4,230.00	4,465.00	478.69
283	00346980-000000	MILLER	MILLER	11332 LAKEWAY DR	MARATHON	FL	33050	1010 95TH ST OCEAN	1	4,230.00	4,465.00	478.69
284	00346980-000000	SIKORA	SIKORA	2738 SALEM ROAD	MARATHON	FL	33050	1010 95TH ST OCEAN	1	4,230.00	4,465.00	478.69
285	00346980-000000	CREED	CREED	960 95TH STREET OCEAN	MARATHON	FL	33050	960 95TH ST OCEAN	1	4,230.00	4,465.00	478.69
286	00346980-000000	JOHNSON	JOHNSON	960 95TH STREET	MARATHON	FL	33050	960 95TH ST OCEAN	1	4,230.00	4,465.00	478.69
287	00346980-000000	MILLER	MILLER	960 95TH STREET	MARATHON	FL	33050	960 95TH ST OCEAN	1	4,230.00	4,465.00	478.69

Little Venice Wastewater System
Preliminary Tax Assessment Roll

Sorted by Parcel Number

Snapshot	Parcel Number	Last Name	First Name	Address 1	Address 2	Address 3	Address 4	Location	Final EDUs	Prepayment 1	Prepayment 2	Max Assessment
277	00351010-000000	ANDERSON	MARCUS G & JOAN M	780 95TH STREET	MARATHON	FL	33050	780 95TH ST OCEAN	1	\$ 4,230.00	\$	4,485.00
278	00351030-000000	ALDAMA	IVAN & DAYMIS	288 95TH STREET	MARATHON	FL	33050	288 95TH ST OCEAN	1	\$ 4,230.00	\$	4,485.00
279	00351050-000000	SECORINE	MICHELE THERESA	PO BOX 501154	MARATHON	FL	33050	354 95TH ST OCEAN	1	\$ 4,230.00	\$	4,485.00
280	00351060-000000	LAVAY	ROCHE	204 95TH ST OCEAN	MARATHON	FL	33050	294 95TH ST OCEAN	1	\$ 4,230.00	\$	4,485.00
585	00351070-000000	DOSS	JERRY	9601 OVERSEAS HIGHWAY	MARATHON	FL	33050	9601 OVERSEAS HWY	3,7	\$ 15,851.00	\$	16,520.50
586	00351120-000000	GODOLIN	SUZANNE	PO BOX 562	MARATHON	FL	33050	9601 OVERSEAS HWY	1,5	\$ 8,345.00	\$	8,892.50
587	00351170-000000	FAMALLETTE	ANTHONY & HILDA	2917 SOMBRERO BLVD	MARATHON	FL	33050	9601 OVERSEAS HWY	2,1	\$ 8,893.00	\$	9,378.50
281	00351200-000000	SANTINI	PAUL P	205 - 98TH STREET OCEAN	MARATHON	FL	33050	205 98TH ST OCEAN	1	\$ 4,230.00	\$	4,485.00
282	00351210-000000	GROW	JOSEPH J & WENDY A	188 98TH STREET OCEAN	MARATHON	FL	33050	188 98TH ST OCEAN	1	\$ 4,230.00	\$	4,485.00
283	00351220-000000	WAGNER	MACK M & DEBORAH A	203 98TH STREET	MARATHON	FL	33050	203 98TH ST OCEAN	1	\$ 4,230.00	\$	4,485.00
284	00351230-000000	MARTIN	SUZANNE F	P O BOX 2861	MARATHON	FL	33052	240 98TH ST OCEAN	1	\$ 4,230.00	\$	4,485.00
285	00351245-000000	EX	STEPHEN MICHAEL	PO BOX 510272	KEY COLONY BEACH	FL	33051	353 98TH ST OCEAN	1	\$ 4,230.00	\$	4,485.00
286	00351250-000000	LAVAY	ROSE	292 98TH ST OCEAN	MARATHON	FL	33050	292 98TH ST OCEAN	1	\$ 4,230.00	\$	4,485.00
287	00351260-000000	DANIELS	STEPHEN MICHAEL	935 98TH STREET	MARATHON	FL	33050	292 98TH ST OCEAN	1	\$ 4,230.00	\$	4,485.00
288	00351270-000000	ROMANCE & WOOFER R/S (B/O)	MICHAEL J & ANNE E R/S (B/O)	935 98TH STREET	MARATHON	FL	33050	292 98TH ST OCEAN	1	\$ 4,230.00	\$	4,485.00
289	00351280-000000	THOMPSON	RUTH M	P O BOX 3413	MARATHON	FL	33050	417 98TH ST OCEAN	1	\$ 4,230.00	\$	4,485.00
290	00351290-000000	KHAWLTON	BETTY ANNE	418 98TH STREET	MARATHON	FL	33052	354 98TH ST OCEAN	1	\$ 4,230.00	\$	4,485.00
291	00351300-000000	THORNTON	DOUGLAS & LURA	78 TINGLER LANE	MARATHON	FL	33052	478 98TH ST OCEAN	1	\$ 4,230.00	\$	4,485.00
292	00351310-000000	SWAIDAN	NOBLE J	PO BOX 501374	MARATHON	FL	33050	478 98TH ST OCEAN	1	\$ 4,230.00	\$	4,485.00
293	00351320-000000	ELSON	JEFFREY WILLIAM & CAROL	924 VALLEY VIEW	MARATHON	FL	33050	533 98TH ST OCEAN	1	\$ 4,230.00	\$	4,485.00
294	00351330-000000	TLSTOVIC	FRANK J & ANTOINETTE A	540 98TH STREET OCEAN	MARATHON	OH	43081	540 98TH ST OCEAN	1	\$ 4,230.00	\$	4,485.00
295	00351340-000000	MARROLD	ROGER P JR & SHARON L	655 98TH STREET OCEAN	MARATHON	FL	33050	595 98TH ST OCEAN	1	\$ 4,230.00	\$	4,485.00
296	00351350-000000	FOTHERINGHAM	WILLIAM C & SANDERINA	612 98TH STREET OCEAN	MARATHON	FL	33050	595 98TH ST OCEAN	1	\$ 4,230.00	\$	4,485.00
297	00351360-000000	HEWLETT	GLENN H & JACQUELINE M	717 98TH STREET OCEAN	MARATHON	FL	33052	612 98TH ST OCEAN	1	\$ 4,230.00	\$	4,485.00
298	00351370-000000	HEMLINGER	FRANCES	P O BOX 52248	MARATHON	FL	33052	612 98TH ST OCEAN	1	\$ 4,230.00	\$	4,485.00
299	00351380-000000	HURLBURT	ROBERT A & MARILYN L	779 98TH STREET OCEAN	MARATHON SHORES	FL	33054	678 98TH ST OCEAN	1	\$ 4,230.00	\$	4,485.00
300	00351390-000000	ORTH	HERBERT F & LINDA M	736 98TH STREET	MARATHON	FL	33054	717 98TH ST OCEAN	1	\$ 4,230.00	\$	4,485.00
301	00351400-000000	MCCALISTER	JOSEPH C & SANDRA V	195 A ANGLERS DRIVE N	MARATHON	FL	33050	779 98TH ST OCEAN	1	\$ 4,230.00	\$	4,485.00
302	00351410-000000	SUPP	JOSE L & RUTH M	P O BOX 523413	MARATHON	FL	33050	825 98TH ST OCEAN	1	\$ 4,230.00	\$	4,485.00
303	00351420-000000	PALOMINO	WAYNE R & DONNALEE K	860 98TH STREET OCEAN	MARATHON	FL	33052	825 98TH ST OCEAN	1	\$ 4,230.00	\$	4,485.00
304	00351430-000000	QUARBERG	DONALD E & MALIE A	963 98TH STREET OCEAN	MARATHON	FL	33052	863 98TH ST OCEAN	1	\$ 4,230.00	\$	4,485.00
305	00351440-000000	MC COLMAN	WAYNE R & DONNALEE K	860 98TH STREET OCEAN	MARATHON	FL	33050	860 98TH ST OCEAN	1	\$ 4,230.00	\$	4,485.00
306	00351450-000000	SHARER TRS	SHARER TRS	342 LAKEVIEW DR	MARATHON	FL	33050	860 98TH ST OCEAN	1	\$ 4,230.00	\$	4,485.00
307	00351460-000000	PHARES CLIFTON JR TRUSTEE	PHARES CLIFTON JR TRUSTEE	342 LAKEVIEW DR	MARATHON	FL	33050	860 98TH ST OCEAN	1	\$ 4,230.00	\$	4,485.00
308	00351470-000000	SCHENCK	WILLIAM F & CHARLOTTE E	34 WARD PLACE	WINTER HAVEN	FL	33884	932 98TH ST OCEAN	1	\$ 4,230.00	\$	4,485.00
309	00351480-000000	MCCALISTER	RAYMOND & SHARA	845 SW 154TH TERRACE	MIAMI	FL	33157	1001 96TH ST OCEAN	1	\$ 4,230.00	\$	4,485.00
310	00351490-000000	MELANSON	SHIRL	1029 96TH STREET OCEAN	MARATHON	FL	33150	1029 96TH ST OCEAN	1	\$ 4,230.00	\$	4,485.00
368	00351500-000000	CADIZ	MAURICE R & SIRIPAN	P O BOX 500172	MARATHON	FL	33050	1029 96TH ST OCEAN	1	\$ 4,230.00	\$	4,485.00
311	00351510-000000	ROUSSIN	WILLIAM & MARY	2480 HARBOR DRIVE	MARATHON	FL	33050	969 OVERSEAS HWY	2,1	\$ 9,881.00	\$	9,378.50
312	00351520-000000	BENTLEY	GERARD JR & D SANDY	P O BOX 500172	MARATHON	FL	33050	969 OVERSEAS HWY	1	\$ 4,230.00	\$	4,485.00
313	00351530-000000	WEY & JOSEPH	ROBERT P & E MAOMI	379 97TH STREET	MARATHON	FL	33050	379 97TH ST OCEAN	1	\$ 4,230.00	\$	4,485.00
314	00351540-000000	MOYLAN	PATRICIA ANN & JOSEPH DEAN	421 97TH STREET	MARATHON	FL	33050	379 97TH ST OCEAN	1	\$ 4,230.00	\$	4,485.00
315	00351550-000000	ARENA	PAUL & KAREN	443 97TH ST - OCEAN	MARATHON	FL	33050	421 97TH ST OCEAN	1	\$ 4,230.00	\$	4,485.00
316	00351560-000000	BROWN	PAUL A & BARBARA A	16495 DEER TRAIL DR	MARATHON	FL	33050	443 97TH ST OCEAN	1	\$ 4,230.00	\$	4,485.00
317	00351570-000000	FOLEY	JOHN R & DEBORAH A	831 - 87 STREET OCEAN	MARATHON	FL	33050	443 97TH ST OCEAN	1	\$ 4,230.00	\$	4,485.00
318	00351580-000000	TOUT A JEAN TRUSTEE	LOIS W	831 - 87 STREET OCEAN	MARATHON	FL	33050	443 97TH ST OCEAN	1	\$ 4,230.00	\$	4,485.00
319	00351600-000000	FLOWERS	JOSEPH M & MARY S	831 - 87 STREET OCEAN	MARATHON	FL	33050	443 97TH ST OCEAN	1	\$ 4,230.00	\$	4,485.00
320	00351620-000000	ADAGOSTA	NICHOLAS A	831 - 87 STREET OCEAN	MARATHON	FL	33050	443 97TH ST OCEAN	1	\$ 4,230.00	\$	4,485.00
385	00351640-000000	DONALD ARNESON G TRUSTEE	JOSEPH M & MARY S	831 - 87 STREET OCEAN	MARATHON	FL	33050	443 97TH ST OCEAN	1	\$ 4,230.00	\$	4,485.00
384	00351650-000000	BENHAM	WIM W & BARBARA L	PO BOX 522008	MARATHON	FL	33052	831 97TH ST OCEAN	1	\$ 4,230.00	\$	4,485.00
367	00351660-000000	PERRY	ONATHAN W & CHRISTINE K	10978 WINDJAMMER OCEAN #2	MARATHON	FL	33050	831 97TH ST OCEAN	1	\$ 4,230.00	\$	4,485.00
368	00351670-000000	SCHMIDT	PAUL C PERRY IV & DIANE	1726 CASCADE WAY	INDIANAPOLIS	IN	46126	831 97TH ST OCEAN	1	\$ 4,230.00	\$	4,485.00
388	00351680-000000	WEBER	ERNEST R	1215 97TH STREET	MARATHON	FL	33050	831 97TH ST OCEAN	1	\$ 4,230.00	\$	4,485.00
392	00351710-000000	PHILLIPS BETTE J TRUSTEE	ARTHUR S	PO BOX 1321	MARATHON	FL	33050	831 97TH ST OCEAN	1	\$ 4,230.00	\$	4,485.00
383	00351720-000000	KOCENDA & CHAPPEL	ERNEST R	1215 97TH STREET - UNIT #8	MARATHON	FL	33050	831 97TH ST OCEAN	1	\$ 4,230.00	\$	4,485.00
384	00351730-000000	EDNA C BROWNE TRUSTEE	ERNEST R	7525 GULFSTREAM BLVD	MARATHON	FL	33050	831 97TH ST OCEAN	1	\$ 4,230.00	\$	4,485.00
385	00351740-000000	EDNA C BROWNE TRUSTEE	SUZANNE C & MARY L	7448 BEACH RD	MARATHON	FL	33050	831 97TH ST OCEAN	1	\$ 4,230.00	\$	4,485.00
386	00351750-000000	EDNA C BROWNE TRUSTEE	SUZANNE C & MARY L	687 BLUE RIDGE DRIVE	MARATHON	MI	48450	831 97TH ST OCEAN	1	\$ 4,230.00	\$	4,485.00
321	00351760-000000	HOFFMAN	LINDA L	687 BLUE RIDGE DRIVE	MEDFORD	NY	11763	831 97TH ST OCEAN	1	\$ 4,230.00	\$	4,485.00
322	00351770-000000	KELLEY	JOHN J & BARBARA C	P O BOX 421052	SUMMERLAND KEY	FL	33042	1215 97TH ST	1	\$ 4,230.00	\$	4,485.00
323	00351780-000000	KULECKI	ALICE B	5015 LONGBROOK ROAD	LORAIN	OH	44053	1000 97TH ST OCEAN	1	\$ 4,230.00	\$	4,485.00
324	00351800-000000	CRISTELLO	JIMMY C & EDITH R	960 97TH STREET OCEAN	MARATHON	FL	33050	960 97TH ST OCEAN	1	\$ 4,230.00	\$	4,485.00
				1251 EWING STREET	NOKOMIS	FL	34275	970 97TH ST OCEAN	1	\$ 4,230.00	\$	4,485.00

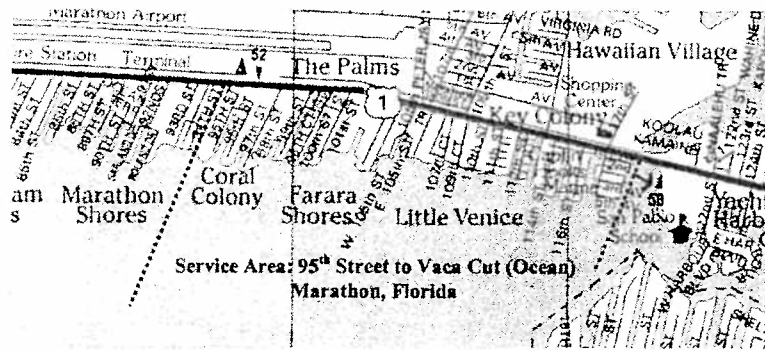
Little Venice Wastewater System
Preliminary Tax Assessment Roll
Sorted by Parcel Number

SeqNum	ParcelNumber	Last Name	First Name	Address1	Address2	Address3	Address4	Location	Final EDUs	Prepayment1	Prepayment2	Max Assessment
325	00351810-000000	NICHOLAS	TRUDY D	850 97TH STREET OCEAN	MARATHON	FL	33050	850 97TH ST OCEAN	1	\$ 4,230.00	\$	476.69
326	00351820-000000	MURRAY	LAWRENCE S & MARGO M	822 97TH STREET OCEAN	MARATHON	FL	33050	822 97TH ST OCEAN	1	\$ 4,230.00	\$	476.69
327	00351830-000000	GILBERTSON	ROBERT G & BERNICE M	740 97TH STREET	MARATHON	FL	33050	740 97TH ST OCEAN	1	\$ 4,230.00	\$	476.69
328	00351840-000000	CADMAN	RUTH I	682 97TH STREET	MARATHON	FL	33050	682 97TH ST OCEAN	1	\$ 4,230.00	\$	476.69
329	00351850-000000	ROUSSIN	JEFFREY D & PENNEY E	584 97TH STREET OCEAN	MARATHON	FL	33050	584 97TH ST OCEAN	1	\$ 4,230.00	\$	476.69
330	00351870-000000	HARGROVES	SALLY A	420 97TH STREET OCEAN	MARATHON	FL	33050	420 97TH ST OCEAN	1	\$ 4,230.00	\$	476.69
331	00351880-000000	LEWITE	GILES W & JOYCE M	378 97TH STREET OCEAN	MARATHON	FL	33050	378 97TH ST OCEAN	1	\$ 4,230.00	\$	476.69
332	00351890-000000	WASHINGTON	GARY M & CLAIRE L	9703 OVERSEAS HIGHWAY	MARATHON	FL	33050	9703 OVERSEAS HWY	1	\$ 4,230.00	\$	476.69
589	00351920-000100	EX	SUTZELL D & KATHRYN M	P O BOX 510272	KEY COLONY BCH	FL	33050	9701 OVERSEAS HWY	1	\$ 4,230.00	\$	476.69
590	00351920-000101	LEWIS	MITCHELL D	9705 OVERSEAS HIGHWAY	MARATHON	FL	33050	9701 OVERSEAS HWY	1	\$ 4,230.00	\$	476.69
570	00351920-000200	THE OPTIC ZONE INC	ELIZ & DEBORAH L	9707 OVERSEAS HIGHWAY SITE 3	MARATHON	FL	33050	9701 OVERSEAS HWY	1	\$ 4,230.00	\$	476.69
578	00351920-000400	GOLDTHORPE & HEGLAND	THOMAS LAW OFFICES OF	9709 OVERSEAS HIGHWAY SITE 4	MARATHON	FL	33050	9709 OVERSEAS HWY	1	\$ 4,230.00	\$	476.69
579	00351920-000500	WRIGHT	THOMAS LAW OFFICES OF	PO BOX 500309	MARATHON	FL	33050	9711 OVERSEAS HWY	1	\$ 4,230.00	\$	476.69
572	00351920-000602	PRESTIGE ISLAND PROPERTIES CO	THOMAS LAW OFFICES OF	9711 OVERSEAS HIGHWAY	MARATHON	FL	33050	9703 OVERSEAS HWY	1	\$ 4,230.00	\$	476.69
574	00351920-000603	PRESTIGE ISLAND PROPERTIES CO	THOMAS LAW OFFICES OF	9711 OVERSEAS HIGHWAY	MARATHON	FL	33050	9703 OVERSEAS HWY	1	\$ 4,230.00	\$	476.69
576	00351920-000605	PRESTIGE ISLAND PROPERTIES CO	THOMAS LAW OFFICES OF	9711 OVERSEAS HIGHWAY	MARATHON	FL	33050	9703 OVERSEAS HWY	1	\$ 4,230.00	\$	476.69
577	00351920-000605	PRESTIGE ISLAND PROPERTIES CO	THOMAS LAW OFFICES OF	9711 OVERSEAS HIGHWAY	MARATHON	FL	33050	9703 OVERSEAS HWY	1	\$ 4,230.00	\$	476.69
333	00351990-000000	BURNS	WILLIAM H III & PATRICIA K	444 - 98TH STREET OCEAN	MARATHON	FL	33050	9703 OVERSEAS HWY	1	\$ 4,230.00	\$	476.69
11	00351990-000000	COMARATA	THOMAS E	791 100TH STREET OCEAN	MARATHON	FL	33050	9703 OVERSEAS HWY	1	\$ 4,230.00	\$	476.69
334	00351990-000000	WISHMASH	GLENN H JR	98 CALLE ENSUENO	MARATHON	FL	33050	9703 OVERSEAS HWY	1	\$ 4,230.00	\$	476.69
335	00352000-000000	O'BRIEN	THOMAS J & DR MARCIA	6400 OVERSEAS HIGHWAY	MARATHON	FL	33050	9703 OVERSEAS HWY	1	\$ 4,230.00	\$	476.69
336	00352020-000000	WHITE	JOHN A & MARILYN	640 98TH STREET OCEAN	MARATHON	FL	33050	444 98TH ST OCEAN	1	\$ 4,230.00	\$	476.69
317	00352030-000000	SCHATZ	SALLY ANN	1066 WESTWOOD DRIVE	MARATHON	FL	33050	9703 OVERSEAS HWY	1	\$ 4,230.00	\$	476.69
338	00352050-000000	DEROCHE	THOMAS J & MARY SUJE	10817 EDINBURGH DRIVE	MARATHON	FL	33050	9703 OVERSEAS HWY	1	\$ 4,230.00	\$	476.69
339	00352060-000000	TRAVERS	CLARENCE H & CHRISTINE A	10817 EDINBURGH DRIVE	MARATHON	FL	33050	9703 OVERSEAS HWY	1	\$ 4,230.00	\$	476.69
340	00352070-000000	KOLLAS	DONALD & DANA	PO BOX 522905	MARATHON	FL	33050	9703 OVERSEAS HWY	1	\$ 4,230.00	\$	476.69
341	00352090-000000	FLYNN CO-TR'S	PATRICKOS Z & LORETTA	968 98TH STREET OCEAN	MARATHON	FL	33050	9703 OVERSEAS HWY	1	\$ 4,230.00	\$	476.69
342	00352100-000000	MELTON RAYMOND JR TRUSTEE	THOMAS E	791 100TH STREET OCEAN	MARATHON	FL	33050	9703 OVERSEAS HWY	1	\$ 4,230.00	\$	476.69
343	00352120-000000	EDWARDS	THOMAS E	791 100TH STREET OCEAN	MARATHON	FL	33050	9703 OVERSEAS HWY	1	\$ 4,230.00	\$	476.69
344	00352130-000000	HEWLETT	GLENN H JR	815 100TH STREET	MARATHON	FL	33050	9703 OVERSEAS HWY	1	\$ 4,230.00	\$	476.69
345	00352140-000000	GALANIN	WLODOWMYR & HELENA	567 100TH STREET OCEAN	MARATHON	FL	33050	9703 OVERSEAS HWY	1	\$ 4,230.00	\$	476.69
346	00352150-000000	GLANERT	GLENN K & MARILYN M	4848 JUSHWOOD LANE	MARATHON	FL	33050	9703 OVERSEAS HWY	1	\$ 4,230.00	\$	476.69
347	00352170-000000	PITTS & BARKER	CHARLES S & BARKER LOIS M	105 100TH STREET	MARATHON	MI	48951	1043 100TH ST OCEAN	1	\$ 4,230.00	\$	476.69
348	00352180-000000	COSTA	RONALD E & JOHANN E	3 CEDAR HILL DRIVE	MARATHON	FL	33050	9703 OVERSEAS HWY	1	\$ 4,230.00	\$	476.69
349	00352190-000000	LARSON	PETER & CYNTHIA L	1095 100TH STREET OCEAN	MARATHON	MA	02743	1085 100TH ST OCEAN	1	\$ 4,230.00	\$	476.69
350	00352200-000000	BERNIZANI	HENRY (J) & PATRICIA	P O BOX 501374	MARATHON	FL	33050	9703 OVERSEAS HWY	1	\$ 4,230.00	\$	476.69
12	00352210-000000	SWAIDAN	NOBLE J & KATHRYN E	450 S ORANGE AVE	MARATHON	FL	33050	9703 OVERSEAS HWY	1	\$ 4,230.00	\$	476.69
342	00352230-000000	CNL RESTAURANT NET LEASE PROPERTIES II INC	BLD & KATHI-ANN	745 98TH STREET	MARATHON	FL	33050	9703 OVERSEAS HWY	7	\$ 31,502.00	\$	3,527.51
351	00352290-000000	PATRICK	WALTER W	PO BOX 2830	MARATHON	FL	33050	9703 OVERSEAS HWY	1	\$ 4,230.00	\$	476.69
352	00352300-000000	THOMAS	WILLIAM D & BEULAH A	751 98TH STREET	MARATHON	FL	33050	9703 OVERSEAS HWY	1	\$ 4,230.00	\$	476.69
353	00352320-000000	LALLATHIN	DAVID E & PAMELA ANN	753 98TH STREET OCEAN	MARATHON	FL	33050	9703 OVERSEAS HWY	1	\$ 4,230.00	\$	476.69
354	00352330-000000	SHAW	LAWRENCE & JEANNETTE (BO)	757 98TH STREET	MARATHON	FL	33050	9703 OVERSEAS HWY	1	\$ 4,230.00	\$	476.69
355	00352400-000000	WALLACE	ARLINE LAFFERTY PA	11000 OVERSEAS HIGHWAY	MARATHON	FL	33050	9703 OVERSEAS HWY	1	\$ 4,230.00	\$	476.69
356	00352450-000000	GOLLEY	KENNETH LETUX	403 HAND AVENUE	MARATHON	FL	33050	9703 OVERSEAS HWY	1	\$ 4,230.00	\$	476.69
357	00352480-000000	GOLLEY	RONALD W	767 98TH STREET OCEAN	MARATHON	CA	06210	765 98TH ST OCEAN	1	\$ 4,230.00	\$	476.69
358	00352570-000000	COLLINS	RONALD W	617 98TH STREET	MARATHON	FL	33050	9703 OVERSEAS HWY	1	\$ 4,230.00	\$	476.69
359	00352590-000000	WHITE	MORRIS III	818 98TH STREET OCEAN	MARATHON	FL	33050	9703 OVERSEAS HWY	1	\$ 4,230.00	\$	476.69
405	00352800-000000	WHITE	KIM M	461 WATTS WAY	MARATHON	FL	33050	9703 OVERSEAS HWY	1	\$ 4,230.00	\$	476.69
361	00352400-000000	SPIER & SIGH CO-TRS	MABEL HARRIS & LINDA K	645 98TH STREET	MARATHON	FL	33050	9703 OVERSEAS HWY	2	\$ 8,460.00	\$	953.38
400	00352410-000100	CARD	ELEANORE K	966 98TH ST	MARATHON	FL	33050	9703 OVERSEAS HWY	1	\$ 4,230.00	\$	476.69
403	00352410-000200	DANIELS	ROBERT O & DOVEY	8138 INTERLACHEN ROAD	MARATHON	FL	33050	9703 OVERSEAS HWY	1	\$ 4,230.00	\$	476.69
399	00352410-000300	BENNETT	BRUCE M & CAROL R	2914 ARBOR DRIVE	MADISON	WI	53711	996 98TH ST OCEAN	1	\$ 4,230.00	\$	476.69
397	00352410-000400	CADPURY	JOEL B & BONNIE J	998 98TH STREET OCEAN #4	MARATHON	FL	33050	9703 OVERSEAS HWY	1	\$ 4,230.00	\$	476.69
398	00352410-000500	WARRING R/S	EILEEN & ARTHUR JR	517 GAIR STREET	PIERMONT	NY	10966	998 98TH ST OCEAN	1	\$ 4,230.00	\$	476.69
402	00352410-000600	STILL	JOHN J & MARIANNE	257 CLINTON STREET	SARATOGA SPRINGS	NY	12066	998 98TH ST OCEAN	1	\$ 4,230.00	\$	476.69
401	00352410-000700	DUAL	SHARON R	290 CAROLINE ST	SARATOGA SPRINGS	NY	12066	998 98TH ST OCEAN	1	\$ 4,230.00	\$	476.69
396	00352410-000800	DUVAL	R JOHN & MARY K	UPPER CLINTON STREET	SARATOGA SPRINGS	NY	12066	998 98TH ST OCEAN	1	\$ 4,230.00	\$	476.69
382	00352450-000900	CHAMPIGNY	MARION P	280 100TH STREET OCEAN	MARATHON	FL	33050	9703 OVERSEAS HWY	1	\$ 4,230.00	\$	476.69
383	00352460-000000	COLLIER	DONALD P	368 100TH STREET	MARATHON	FL	33050	9703 OVERSEAS HWY	1	\$ 4,230.00	\$	476.69
364	00352470-000000	COLLINS	JAMES F & NANCY J	468 100TH 91 OCEAN	MARATHON	FL	33050	468 100TH ST OCEAN	1	\$ 4,230.00	\$	476.69

Little Venice Wastewater System
Preliminary Tax Assessment Roll

Sorted by Parcel Number

Seq#	Parcel Number	Last Name	First Name	Address1	Address2	Address3	Address4	Location	Final EDUs	Prepayment1	Prepayment2	Max Assessment
365	00352400-000000	DANIELS	DAVID C	744 100TH STREET - OCEAN	MARATHON	FL	33050	744 100TH ST OCEAN	1	\$ 4,230.00	\$ 4,465.00	\$ 476.69
366	00352200-000000	THOMAS R/S	THOMAS R & MELISSA	716 100TH STREET OCEAN	MARATHON	FL	33050	716 100TH ST OCEAN	1	\$ 4,230.00	\$ 4,465.00	\$ 476.69
367	00352116-000000	MADDEN & DIGKO (HAW)	JAMES M & JANE	790 100TH STREET OCEAN	MARATHON	FL	33050	790 100TH ST OCEAN	1	\$ 4,230.00	\$ 4,465.00	\$ 476.69
368	00352320-000000	CORDOVA	CARMEN	864 100TH STREET OCEAN	MARATHON	FL	33050	864 100TH ST OCEAN	1	\$ 4,230.00	\$ 4,465.00	\$ 476.69
369	00352330-000000	WELKS	DAVID J & KAREN E	1016 100TH STREET	MARATHON	FL	33050	1016 100TH ST OCEAN	1	\$ 4,230.00	\$ 4,465.00	\$ 476.69
370	00352540-000000	GARRIGAN	EDGAR L JR & CHARLOTTE KELLY	1032 190TH STREET OCEAN	MARATHON	FL	33050	1032 190TH ST OCEAN	1	\$ 4,230.00	\$ 4,465.00	\$ 476.69
371	00352550-000000	SEVERT	GREGORY S & PATRICIA K	3304 COASTAL HIGHWAY	SAINT AUGUSTINE	FL	32084	1110 100TH ST OCEAN	1	\$ 4,230.00	\$ 4,465.00	\$ 476.69
372	00352560-000000	SHAW	MICHAEL P SR & MARIE	P O BOX 1808	MURRELLS INLET	SC	29576		3	\$ 4,230.00	\$ 4,465.00	\$ 476.69
373	00352600-000000	THOMPSON	THOMAS L & PATRICIA A	505 101ST STREET OCEAN	MARATHON	FL	33050	505 101ST ST OCEAN	1	\$ 4,230.00	\$ 4,465.00	\$ 476.69
374	00352910-000000	BLATT	WILLIAM J & JUDY K	905 101 STREET	MARATHON	FL	33050	905 101ST ST OCEAN	1	\$ 4,230.00	\$ 4,465.00	\$ 476.69
375	00352920-000000	DANIELS	ARNOLD	811 101ST STREET OCEAN	MARATHON	FL	33050	811 101ST ST OCEAN	1	\$ 4,230.00	\$ 4,465.00	\$ 476.69
376	00352930-000000	FLORIDA CONF ASSOC OF SEVENTH-DAY	WILLIAM M	PO BOX 2928	MARATHON	FL	32760	811 101ST ST OCEAN	1	\$ 4,230.00	\$ 4,465.00	\$ 476.69
377	00352850-000000	KIDWELL	ROBERT N II & STACIE N	1506 OVERSEAS HWY - UNIT #502	WINTER PARK	FL	32760	855 101ST ST OCEAN	1	\$ 4,230.00	\$ 4,465.00	\$ 476.69
378	00352860-000000	KOSTANTAKOS PETER C TRUSTEE	STEPHEN & JOANN	PO BOX 14070 - 321 W STATE STREET	MARATHON	FL	33050	875 101ST ST OCEAN	1	\$ 4,230.00	\$ 4,465.00	\$ 476.69
379	00352890-000000	BRIDGES & COOK R/S	DEWEY O JR & MARY LOU	P O BOX 2132	ROCKFORD	FL	81101	900 101ST ST OCEAN	1	\$ 4,230.00	\$ 4,465.00	\$ 476.69
380	00352890-000000	PEDONE ANN F TRUSTEE		1235 101ST STREET	WINDHAM	ME	04062	1235 101ST ST OCEAN	1	\$ 4,230.00	\$ 4,465.00	\$ 476.69
580	00352700-000100	BROBERG, TRS		P O BOX 910152	MARATHON	FL	33050	10805 - 10805 OVERSEAS HWY	3	\$ 12,690.00	\$ 13,985.00	\$ 1,430.07
File Totals									740.5	\$ 3,132,316.00	\$ 3,306,332.50	\$ 382,968.85



**NOTICE OF HEARING TO IMPOSE AND
PROVIDE FOR COLLECTION OF NON-AD VALOREM ASSESSMENTS
IN THE LITTLE VENICE WASTEWATER DISTRICT SERVICE AREA**

Notice is hereby given that the Florida Keys Aqueduct Authority will conduct a public hearing to consider the collection of System Development Charges within the Little Venice Wastewater District Service Area, all properties South of U.S. Highway 1 from 95th Street to Vaca Cut, City of Marathon, Monroe County, Florida, as shown above, through the imposition of non-ad valorem assessments for the construction of wastewater improvements (advanced wastewater treatment plant, transmission facilities and vacuum collection system). The hearing will be held at 1:00 PM on March 27, 2002, in Key Colony Beach, City Hall, 600 W. Ocean Drive, Key Colony Beach, Florida, for the purpose of receiving public comment on the proposed improvement area and assessments. All affected property owners have a right to appear at the hearing and to file written objections with the Board of Directors within 20 days of this notice. If a person decides to appeal any decision made by the Board of Directors with respect to any matter considered at the hearing, such person will need a record of the proceedings and may need to ensure that a verbatim record is made, including the testimony and evidence upon which the appeal is to be made. In accordance with the Americans with Disabilities Act, persons needing a special accommodation or an interpreter to participate in this proceeding should contact the Environmental Services Department at (305) 296-5856 at least seven days prior to the date of the hearing.

The assessment for System Development Charges for each tax parcel will be based upon the total number of EDUs attributable to each improved tax parcel. A more specific description of the improvements and the method of computing the assessment for each parcel of property are set forth in the Initial Assessment Resolution adopted by the Board of Directors on February 20, 2002. Copies of the Initial Assessment Resolution and the preliminary Assessment Roll are available for inspection at the offices of the Executive Department, FKA Administration Building, located at 1100 Kennedy Drive, Key West, Florida.

The assessments will be collected on the ad valorem tax bill, as authorized by Section 197.3632, Florida Statutes. Failure to pay the assessments will cause a tax certificate to be issued against the property which may result in a loss of title. If prepayment of the applicable System Development Charges is not made, the Board of Directors intends to collect the assessments in twenty (20) annual installments, the first of which will be included on the ad valorem tax bill to be mailed in November 2002.

If you have any questions, please contact the Environmental Services Department at (305) 296-5856.

**BOARD OF DIRECTORS OF THE
FLORIDA KEYS AQUEDUCT AUTHORITY**

FLORIDA KEYS AQUEDUCT AUTHORITY

**LITTLE VENICE WASTEWATER DISTRICT SERVICE AREA,
WASTEWATER IMPROVEMENTS
SUPPLEMENTAL INITIAL ASSESSMENT RESOLUTION**

ADOPTED JUNE 26, 2003

TABLE OF CONTENTS

PAGE

ARTICLE I
DEFINITIONS AND CONSTRUCTION

SECTION 1.01. DEFINITIONS.....2
SECTION 1.02. INTERPRETATION.....2
SECTION 1.03. GENERAL FINDINGS.2

ARTICLE II
NOTICE AND PUBLIC HEARING

SECTION 2.01. ESTIMATED CAPITAL COST4
SECTION 2.02. ASSESSMENT ROLL.....5
SECTION 2.03. PUBLIC HEARING5
SECTION 2.04. NOTICE BY PUBLICATION.....6
SECTION 2.05. NOTICE BY MAIL6

ARTICLE III
ASSESSMENTS

SECTION 3.01. DESCRIPTION OF EXPANDED IMPROVEMENT AREA.....7
SECTION 3.02. IMPOSITION OF ASSESSMENTS.....8
SECTION 3.03. PREPAYMENT OPTION9
SECTION 3.04. MANDATORY PREPAYMENT UPON SALE OR
TRANSFER FOR VALUE.....9

ARTICLE IV
GENERAL PROVISIONS

SECTION 4.01. SUPPLEMENTAL RESOLUTION13
SECTION 4.02. METHOD OF COLLECTION.11
SECTION 4.02. SEVERABILITY.....11
SECTION 4.03. EFFECTIVE DATE.....11

APPENDIX A - FORM OF PUBLISHED NOTICE
APPENDIX B - FORM OF MAILED NOTICE

RESOLUTION NO. 03-14

A RESOLUTION OF THE BOARD OF DIRECTORS OF THE FLORIDA KEYS AQUEDUCT AUTHORITY SUPPLEMENTING FLORIDA KEYS AQUEDUCT AUTHORITY RESOLUTION 02-09, RELATING TO THE EXPANSION OF THE BOUNDARIES OF THE LITTLE VENICE WASTEWATER DISTRICT SERVICE AREA; DESCRIBING THE PROPERTY TO BE LOCATED WITHIN THE EXPANDED LITTLE VENICE WASTEWATER DISTRICT SERVICE AREA AND THE WASTEWATER IMPROVEMENTS TO BE CONSTRUCTED THEREIN; ESTIMATING THE COST OF THE WASTEWATER IMPROVEMENTS; DETERMINING THAT CERTAIN REAL PROPERTY WILL BE SPECIALLY BENEFITED BY THE WASTEWATER IMPROVEMENTS; ESTABLISHING THE METHOD OF ASSESSING THE COSTS OF THE WASTEWATER IMPROVEMENTS AGAINST THE REAL PROPERTY THAT WILL BE SPECIALLY BENEFITED THEREBY; ESTABLISHING OTHER TERMS AND CONDITIONS OF THE ASSESSMENTS; DIRECTING THE EXECUTIVE DIRECTOR TO PREPARE A PRELIMINARY AND UPDATED ASSESSMENT ROLL FOR THE EXPANDED LITTLE VENICE WASTEWATER DISTRICT SERVICE AREA; ESTABLISHING A PUBLIC HEARING TO CONSIDER IMPOSITION OF THE PROPOSED ASSESSMENTS AND THE METHOD OF COLLECTION; DIRECTING THE PROVISION OF NOTICE IN CONNECTION THEREWITH; AND PROVIDING AN EFFECTIVE DATE.

BE IT RESOLVED BY THE BOARD OF DIRECTORS OF THE FLORIDA KEYS AQUEDUCT AUTHORITY AS FOLLOWS:

ARTICLE I

DEFINITIONS AND CONSTRUCTION

SECTION 1.01. DEFINITIONS. All capitalized terms in this Resolution shall have the meanings defined in Authority Rule 48-101.002 and Authority Resolution 02-09, unless the context hereof otherwise requires.

SECTION 1.02. INTERPRETATION. Unless the context indicates otherwise, words importing the singular number include the plural number, and vice versa; the terms "hereof," "hereby," "herein," "hereto," "hereunder" and similar terms refer to this Resolution; and the term "hereafter" means after, and the term "heretofore" means before, the effective date of this Resolution. Words of any gender include the correlative words of the other gender, unless the sense indicates otherwise.

SECTION 1.03. GENERAL FINDINGS. It is hereby ascertained, determined and declared that:

(A) The general findings contained in Authority Resolution 02-09, are hereby readopted and confirmed and except as modified herein, Authority Resolution 02-09 is hereby incorporated by reference.

(B) Since adoption of Authority Resolution 02-09, Authority Rule 48-307.004(20) has been amended to expand the Little Venice Wastewater District Service Area to include approximately 200 additional EDUs.

(C) The purpose of this Supplemental Resolution is to include the affected lands and additional EDUs within the Little Venice Wastewater District Service Area and to authorize and direct the Director to include the additional EDUs on the Assessment Roll.

SECTION 1.04. EXPANSION OF THE LITTLE VENICE WASTEWATER DISTRICT SERVICE AREA. In accordance with Florida Keys Aqueduct Authority Rule 48-307.004(20), the Little Venice Wastewater District Service Area has been expanded; and is more particularly described in Section 3.01 hereof.

ARTICLE II

NOTICE AND PUBLIC HEARING

SECTION 2.01. UPDATED ESTIMATED CAPITAL COST. The updated total estimated cost of the Wastewater Improvements is \$13,976,000. Such cost has been partially offset by a grant from the United States Environmental Protection Agency in the amount of approximately \$4,326,000, a State of Florida appropriation of \$3,014,000, and a surety payment of \$3,033,000. The updated estimated Capital Cost for the Wastewater Improvements is \$3,439,000. The updated estimated Project Cost of the Wastewater Improvements is \$3,603,000. The Project Cost will be funded through the imposition of System Development Charges. To the extent such System Development Charges for affected lands within the expanded portion of the Little Venice Wastewater District Service Area are not paid in their entirety prior to July 31, 2003, Assessments shall be imposed against property located in the Assessment Area in the manner set forth in Article III hereof. To the extent such System Development Charges and Assessments do not fund all costs associated with the Wastewater Improvements, the Authority will make additional charges in the monthly service bill of each affected user or customer. The Project Cost is therefore only representative of that portion of any Obligations required to finance a System Development Charge of \$4,700 per EDU.

SECTION 2.02. ASSESSMENT ROLL. The Director is hereby directed to prepare an updated and expanded Assessment Roll reflective of the expansion of the Little Venice Wastewater District Service Area. The Assessment Roll is to include all those properties within the Little Venice Wastewater District Service Area, as expanded, as such Area is described in Section 3.01 of this Supplemental Initial Assessment Resolution. The Director shall apportion the Project Cost among the parcels of real property within the Assessment Area as reflected on the Tax Roll in conformity with Article III hereof. Such apportionment shall be based upon a System Development Charge for each Tax Parcel based upon \$4,700 per EDU. The estimate of Capital Cost and the Assessment Roll shall be maintained on file in the offices of the Director and open to public inspection. As provided in Article III hereof, an equivalent amount to any System Development Charge not timely prepaid shall be imposed against each improved Tax Parcel within the Assessment Area. The foregoing shall not be construed to require that the Assessment Roll be in printed form if the amount of the Assessment for each Tax Parcel can be determined by use of a computer terminal available to the public.

SECTION 2.03. PUBLIC HEARING. A public hearing will be conducted by the Board at Hawk's Cay Resort, on July 24, 2003, at 1:00 p.m., in the Osprey Room, 61 Hawk's Cay Blvd., Duck Key, Florida, to consider (A) confirmation of the expansion of the Little Venice Wastewater District Service Area, (B) imposition of the Assessments within the

Little Venice Wastewater District Service Area, as expanded, and (C) collection of the Assessments pursuant to the Uniform Assessment Collection Act.

SECTION 2.04. NOTICE BY PUBLICATION. Upon completion of the materials required by Section 2.02 hereof, the Director shall publish a notice of the public hearing authorized by Section 2.03 hereof in the manner and the time provided in Rule 48-103.004. Such notice shall be in substantially the form attached hereto as Appendix A.

SECTION 2.05. NOTICE BY MAIL. Upon completion of the materials required by Section 2.02 hereof, the Director shall, at the time and in the manner specified in Rule 48-103.005, provide first class mailed notice of the public hearing authorized by Section 2.03 hereof to each property owner within the expanded area of the Little Venice Wastewater District Service Area proposed to be assessed at the address indicated on the Tax Roll. Such notice shall be in substantially the form attached hereto as Appendix B.

ARTICLE III
ASSESSMENTS

SECTION 3.01. DESCRIPTION OF EXPANDED IMPROVEMENT AREA.

The Board hereby confirms the expansion of the Little Venice Wastewater District Service Area pursuant to Authority Rule 48-307.004(20). Accordingly, the Little Venice Wastewater District Service Area is hereby and hereafter described as bounded by U.S. Highway #1 on the northwest and by the Atlantic Ocean on the southeast from Vaca Cut to 95th Street along the western side of the Marathon Airport (for purposes of clarification, the Little Venice Wastewater District Service Area includes the areas as described bounded by US Highway 1 on the northwest and by the Atlantic Ocean on the southeast from Vaca Cut to the western boundary of Buttonwood Acres Subdivision according to Plat Book 04, at Page 160, Public Records Monroe County, Florida, and includes all parcels abutting 95th Street) and is further defined to include a geographical area herein described as beginning at the point of intersection of the north right-of-way line of U.S. Highway #1 with the southeast corner of the Marathon Airport, then commencing northerly along the easterly border of the Marathon Airport to the intersection of the south right-of-way line of 6th Avenue (Airport Boulevard), then commencing northerly to the intersection of the north right-of-way line of 6th Avenue (Airport Boulevard) and the southwest corner of the plat of Stirrup Key Bight (as recorded Plat Book 3, at Page 168, Public Records of Monroe County, Florida), then continuing northerly along the west line of the plat of Stirrup Key Bight to the shoreline of Florida Bay,

then easterly following the shoreline of Florida Bay to the intersection of the east right-of-way line of 113th Street (Margaret Avenue) and Florida Bay, then southerly along the east right-of-way line of 113th Street (Margaret Avenue) to the intersection of 1st Avenue Gulf (Chester Street), then westerly along 1st Avenue Gulf (Chester Street) to the intersection of 109th Street Gulf (Key Colony Drive), then southerly along 109th Street Gulf (Key Colony Drive) to the intersection of the north right-of-way line of U.S. Highway #1, then westerly along the north right-of-way line of U.S. Highway #1 to the intersection of the west right-of-way line of 107th Street (Industrial Avenue), then continuing westerly along the north right-of-way line of U.S. Highway #1 a distance of approximately 60 feet to the point of beginning herein described (for purposes of clarification, the Little Venice Wastewater District Service Area includes all parcels abutting 6th Avenue Gulf).

SECTION 3.02. IMPOSITION OF ASSESSMENTS. Assessments shall be imposed against property located within the expanded area of the Little Venice Wastewater District Service Area for a period of twenty (20) years. Such imposition shall occur upon adoption of a Final Assessment Resolution as provided for in Chapter 48-103 of the Authority rules. The Final Assessment Resolution for Assessments imposed against property located within the expanded Little Venice Wastewater District Service Area may be combined with the Annual Assessment Resolution for all other property located within the Assessment Area (as such term has been redefined by Section 3.01 hereof). The first annual Assessment for properties located within the expanded Little Venice Wastewater District

Service Area will be included on the ad valorem tax bill to be mailed in November 2003. When imposed, the Assessment for each Fiscal Year shall constitute a lien upon the Tax Parcels located in the Assessment Area, pursuant to Authority Rule 48-103.009.

SECTION 3.03. PREPAYMENT OPTION.

(A) The Authority has also provided for and hereby ratifies and confirms the offer of a prepayment discount for all properties located within the expanded area of the Little Venice Wastewater District Service Area as follows:

(1) System Development Charges for the Wastewater Improvements paid in full prior to July 31, 2003 shall be subject to ten (10) percent reduction per EDU (from \$4,700 to \$4,230 per EDU).

(B) The Director is authorized and directed to provide notice of such prepayment discount in the notice by publication as required in Section 2.04 hereof and the notice by mail as required in Section 2.05 hereof.

SECTION 3.04. MANDATORY PREPAYMENT UPON SALE OR TRANSFER FOR VALUE.

(A) If at any time a Tax Parcel subject to the Assessment is sold or otherwise is transferred for other than nominal consideration, the payment of the Assessment shall be accelerated, and the owner shall prepay all future unpaid annual Assessments for such Tax Parcel. Nominal consideration shall mean a transfer only requiring minimum documentary stamp taxes. Provided, however, the Board of Directors of the Florida Keys Aqueduct

Authority may, in its sole discretion, waive such acceleration by resolution upon petition of the affected owner. The amount required to prepay the future unpaid annual Assessments will be equal to the sum of (1) the Adjusted Prepayment Amount for such Tax Parcel, and (2) interest on the Adjusted Prepayment Amount, computed at a rate one full percentage point in excess of the rate on the Obligations, from the most recent date to which interest on the Obligations has been paid to the next date following such prepayment on which the Authority can redeem Obligations after providing all notices required to redeem all or any portion of the Obligations.

(B) During any period commencing on the date the annual Assessment Roll is certified for collection pursuant to the Uniform Assessment Collection Act and ending on the next date on which unpaid ad valorem taxes become delinquent, the Authority may reduce the amount required to prepay the future unpaid annual Assessments for the Tax Parcel by the amount of the Assessment that has been certified for collection with respect to such Tax Parcel.

(C) The amount of all prepayments made pursuant to this Section 3.04 shall be final. The Authority shall not be required to refund any portion of a prepayment if (1) the Capital Cost of the Wastewater Improvements is less than the amount upon which such Adjusted Prepayment Amount was computed, or (2) annual Assessments will not be imposed for the full number of years anticipated at the time of such prepayment.

ARTICLE IV

GENERAL PROVISIONS

SECTION 4.01. SUPPLEMENTAL RESOLUTION. Except as modified by this Supplemental Resolution, the Initial Assessment Resolution, Authority Resolution 02-09, shall remain in full force and effect.

SECTION 4.02 METHOD OF COLLECTION. The Assessments shall be collected pursuant to the Uniform Assessment Collection Act; provided however, that the full amount of any Assessment against Government Property shall be collected pursuant to Rule 48-103.014 adopted by the Authority.

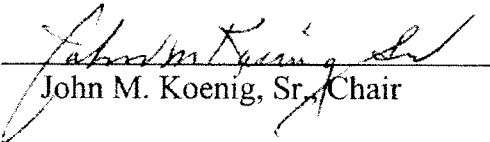
SECTION 4.03. SEVERABILITY. If any clause, section or provision of this Resolution shall be declared unconstitutional or invalid for any reason or cause, the remaining portion of said Resolution shall be in full force and effect and be valid as if such invalid portion thereof had not been incorporated herein.

SECTION 4.04. EFFECTIVE DATE. This Resolution shall take effect immediately upon its adoption.


DULY ADOPTED this 26th day of June, 2003.

**BOARD OF DIRECTORS OF THE
FLORIDA KEYS AQUEDUCT
AUTHORITY**

(SEAL.)

By: 
John M. Koenig, Sr., Chair

Attest:


Mary L. Rice, Secretary-Treasurer

APPENDIX A

FORM OF NOTICE TO BE PUBLISHED

**[INSERT MAP OF LITTLE VENICE
INCLUDING EXPANDED SERVICE AREA]**

**NOTICE OF HEARING TO IMPOSE AND PROVIDE FOR
COLLECTION OF NON-AD VALOREM ASSESSMENTS IN THE EXPANDED
LITTLE VENICE WASTEWATER DISTRICT SERVICE AREA**

Notice is hereby given that the Board of Directors of the Florida Keys Aqueduct Authority (the "Board") will conduct a public hearing to consider the collection of system development charges within the expanded area of the Little Venice Wastewater District Service Area, as described in FCAA Rule 48-307.004(20) through the imposition of non-ad valorem assessments for the construction of wastewater improvements (advanced wastewater treatment plant, transmission facilities and vacuum collection system). The hearing will be held at Hawk's Cay Resort, on July 24, 2003, at 1:00 p.m., in the Osprey Room, 61 Hawk's Cay Blvd., Duck Key, Florida, for the purpose of receiving public comment on the confirmation of the expanded improvement area and assessments. All affected property owners have a right to appear at the hearing and to file written objections with the Board within 20 days of this notice. If a person decides to appeal any decision made by the Board with respect to any matter considered at the hearing, such person will need a record of the proceedings and may need to ensure that a verbatim record is made, including the testimony and evidence upon which the appeal is to be made. In accordance with the Americans with

Disabilities Act, persons needing a special accommodation or an interpreter to participate in this proceeding should contact the Executive Office at (305) 296-2454 at least seven days prior to the date of the hearing.

The assessment for each parcel of property will be based upon the total number of equivalent dwelling units ("EDUs") on each improved tax parcel on the date the assessment is imposed. A more specific description of the improvements and the method of computing the assessment for each parcel of property are set forth in the Initial Assessment Resolution, Final Assessment Resolution, as amended, and Supplemental Initial Assessment Resolution adopted by the Board of Directors on June 26, 2003. Copies of the foregoing resolutions and the preliminary Assessment Roll are available for inspection at the office of the FCAA Administration Building, located at 1100 Kennedy Drive, Key West, Florida.

The assessments will appear on the ad valorem tax bill and be collected by the Monroe County Tax Collector, as authorized by Section 197.3632, Florida Statutes. Failure to pay the assessments will cause a tax certificate to be issued against the property which may result in a loss of title. Failing prepayment of the applicable system development charges, the Board intends to collect the assessments in twenty (20) annual installments, the first of which will be included on the ad valorem tax bill to be mailed in November 2003.

Affected property owners may choose to prepay the system development charge (\$4,700 per EDU) and avoid the annual assessment and additional financing cost. In

addition, any system development charges paid in full prior to July 31, 2003 shall be subject to a ten percent (10%) reduction per EDU (from \$4,700 to \$4,230 per EDU).

If you have any questions, please contact the Executive Office at (305) 296-2454.

**BOARD OF DIRECTORS OF THE
FLORIDA KEYS AQUEDUCT
AUTHORITY**

[To be published on or before July 3, 2003]

Supplemental Initial Assessment Resolution

APPENDIX B

FORM OF NOTICE TO BE MAILED

[FKAA LETTERHEAD]

[to come], 2003

[Property Owner Name]

[Street Address]

[City, State and zip]

Re: Parcel Number [Insert Number]

Property Address [Insert if Available]

Little Venice Wastewater District Service Area, Wastewater Improvement

Dear Property Owner:

The Board of Directors of the Florida Keys Aqueduct Authority (the "Board") is imposing system development charges to pay for a portion of the advanced wastewater treatment plant and vacuum collection system in the expanded Little Venice Wastewater District Service Area; in the event such charges are not prepaid, the Board is considering imposition of non-ad valorem assessments within the expanded Little Venice Wastewater District Service Area in order to partially fund the construction of such wastewater improvements. The system development charge or assessment for each improved parcel of property is based on the total number of equivalent dwelling units ("EDUs") as of the date the assessment is imposed. A more specific description of the assessment program is included in the Initial Assessment Resolution, Final Assessment Resolution, as amended, and Supplemental Initial Assessment Resolution adopted by the Board on June 26, 2003. Copies of the foregoing resolutions and the preliminary assessment roll are available for your review at the offices of the Executive Office, located at 1100 Kennedy Drive, Key West, Florida. Information regarding the assessment for your specific property, including the number of EDUs, is attached to this letter.

The estimated project cost of the wastewater improvements is \$3,603,000, which the Board will collect through the imposition of system development charges. If a system development charge for an affected property is not paid in its entirety prior to July 31, 2003, a non-ad valorem assessment will be imposed pursuant to Section 197.3632, Florida Statutes, and Chapter 48-103 of the FKAA Rules. This will permit the cost attributable to your property to be amortized over a period of twenty (20) years. However, you may choose to prepay your system development charge (\$4,700 per EDU) and avoid the assessment and additional financing cost. In addition, any system development charges paid in full prior to

July 31, 2003 shall be subject to a ten (10) percent reduction per EDU (from \$4,700 to \$4,230 per EDU).

If you do not choose to prepay your system development charges, the amount necessary to pay your assessment in full will be increased by your share of the financing cost (e.g. financing costs, capitalized interest and reserve account).

The annual assessment will include your share of the principal, interest, and amounts related to collection of the assessments. The maximum annual assessment is estimated to be \$476.69 per EDU. The Authority intends to include annual assessments on your ad valorem tax bill with the first payment on the bill to be mailed in November 2003. Florida Statutes provide that failure to pay assessments will cause a tax certificate to be issued against the property which may result in a loss of title. As well, each assessment will be subject to mandatory prepayment of the balance due upon the transfer of title to your property.

The Board will hold a public hearing at Hawk's Cay Resort, on July 24, 2003, at 1:00 p.m., in the Osprey Room, 61 Hawk's Cay Blvd., Duck Key, Florida, for the purpose of receiving comments on the proposed improvement area and the assessments, including collection on the ad valorem tax bill. All affected property owners have a right to attend and participate in the public hearing and to file written objections with the Executive Director within 20 days of this notice.

If you decide to appeal any decision made by the Board with respect to any matter considered at the hearing, you will need a record of the proceedings and may need to ensure that a verbatim record is made, including the testimony and evidence upon which the appeal is to be made. In accordance with the Americans with Disabilities Act, if you need a special accommodation or an interpreter to participate in this proceeding, please contact the Executive Office (305) 296-2454 at least seven days prior to the date of the hearing.

**BOARD OF DIRECTORS OF THE
FLORIDA KEYS AQUEDUCT
AUTHORITY**

[To be mailed on or before July 3, 2003]

* * * * *

Little Venice Wastewater District Service Area

[Property Owner Name]
Parcel Number [Insert Number]
Property Address [Insert if Available]

Total number of EDUs attributed to property: [Insert Number]

Amount to make full payment before July 31, 2003:
(no post construction financing cost) [Insert Amount]

Number of annual payments: 20

Maximum annual payment: [Insert Amount]

*** * * * * YOU MAY PREPAY AND RECEIVE A DISCOUNT * * * * ***

Prepayments received by July 31, 2003, will be entitled to a ten (10) percent reduction per EDU (from \$4,700 to \$4,230 per EDU).



FLORIDA KEYS AQUEDUCT AUTHORITY

Rules and Regulations (Excerpts)

48-307.004 (20)

(20) Little Venice Wastewater System Development Charges.

(a) The Little Venice Wastewater District Service Area is described as the area bounded by U.S. Highway #1 on the northwest and by the Atlantic Ocean on the southeast from Vaca Cut to 95th Street along the western side of the Marathon Airport (for purposes of clarification, the Little Venice Wastewater District Service Area includes the areas as described bounded by US Highway 1 on the northwest and by the Atlantic Ocean on the southeast from Vaca Cut to the western boundary of Buttonwood Acres Subdivision according to Plat Book 04, at Page 160, Public Records Monroe County, Florida, and includes all parcels abutting 95th Street) and is further defined to include a geographical area herein described as beginning at the point of intersection of the north right-of-way line of U.S. Highway #1 with the southeast corner of the Marathon Airport, then commencing northerly along the easterly border of the Marathon Airport to the intersection of the south right-of-way line of 6th Avenue (Airport Boulevard), then commencing northerly to the intersection of the north right-of-way line of 6th Avenue (Airport Boulevard) and the southwest corner of the plat of Stirrup Key Bight (as recorded Plat Book 3, at Page 168, Public Records of Monroe County, Florida), then continuing northerly along the west line of the plat of Stirrup Key Bight to the shoreline of Florida Bay, then easterly following the shoreline of Florida Bay to the intersection of the east right-of-way line of 113th Street (Margaret Avenue) and Florida Bay, then southerly along the east right-of-way line of 113th Street (Margaret Avenue) to the intersection of 1st Avenue Gulf (Chester Street), then westerly along 1st Avenue Gulf (Chester Street) to the intersection of 109th Street Gulf (Key Colony Drive), then southerly along 109th Street Gulf (Key Colony Drive) to the intersection of the north right-of-way line of U.S. Highway #1, then westerly along the north right-of-way line of U.S. Highway #1 to the intersection of the west right-of-way line of 107th Street (Industrial Avenue), then continuing westerly along the north right-of-way line of U.S. Highway #1 a distance of approximately 60 feet to the point of beginning herein described (for purposes of clarification, the Little Venice Wastewater District Service Area includes all parcels abutting 6th Avenue Gulf).

(b) The initial System Development Charge for the Little Venice Wastewater District Service Area shall be determined per EDU; and shall be \$4,700.00 per calculated EDU. Provided, however, each User or Customer shall also be responsible for any additional capital costs in excess of \$4,700.00 per EDU necessary to provide Wastewater Facilities within the Little Venice wastewater district service area. In calculating or determining the number of EDUs attributable to a parcel, the Authority shall allocate a minimum of one (1) EDU to each improved parcel of property to which the Property Appraiser has assigned a distinct ad valorem property tax identification number, or a minimum of one (1) EDU to each Dwelling Unit. For residentially improved parcels of property, a minimum of one (1) EDU shall be allocated to a single-family residential dwelling, a minimum of one (1) EDU shall be allocated to a single condominium, a minimum of one (1) EDU shall be allocated to a mobile home; and the number of EDUs allocable to multi-family structure shall be determined by the total number of Dwelling Units located thereon. For non-residential improved parcels of property the EDU determination above the minimum of one (1) shall be determined by taking the average day water flow of the three (3) highest consecutive months during a consecutive twenty-four (24) month period and calculating the number of EDUs above one (1) to the nearest tenth (i.e. 1.3, 2.4, 6.7,

etc. For example: 458 gallons per average day water flow divided by 167 gallons per EDU equals 2.7 EDUs). EDUs for mixed-use improved parcels of property shall be determined and calculated to be a non-residential improved parcel in the absence of separate water meters.

(c) The initial collection of System Development Charges for the Little Venice Wastewater District Service Area are expected to occur through the imposition of a non ad-valorem assessment. The amount of the actual costs of providing Wastewater capital improvements exceeding \$4,700.00 per EDU within the Little Venice Wastewater District Service Area, will be imposed as an additional charge by the Authority to recover such additional capital costs on each User's or Customers monthly service bill; said charge shall be in addition to the foregoing non ad-valorem assessment.

(d) Upon completion of the Wastewater System Facilities serving the Little Venice Wastewater District Service Area, the System Development Charge shall include an amount equivalent to the non ad-valorem assessment and the additional costs of providing Wastewater capital improvements which exceed \$4,700.00 per EDU. Any additional capital costs in excess of \$4,700.00 per EDU necessary to provide Wastewater Facilities in the Little Venice Wastewater District Service Area shall be determined by subsequent rule and will be collected on each User's or Customer's monthly service bill.

(e) After the initial construction of the system, the SDC shall be based on the total number of Fixture Values to be served at a Premise, as follows:

Fee for each Fixture Value: \$123.00

48-307.020 LITTLE VENICE WASTEWATER NON-AD VALOREM ASSESSMENT

(1) Pursuant to Chapter 48-103, the Authority shall initiate and impose an Assessment within the Little Venice wastewater district service area in an amount of \$4,700.00 per calculated EDU.

(2) Any additional capital costs in excess of \$4,700.00 per EDU necessary to provide Wastewater facilities within the Little Venice wastewater district service area shall be determined by subsequent rule.

(3) Upon payment of the Assessment and any additional capital costs in excess of \$4,700.00 per EDU necessary to provide Wastewater facilities within the Little Venice wastewater district service area, the System Development Charge per EDU shall be deemed paid in full.