

Sponsored by: Hernstadt

**CITY OF MARATHON, FLORIDA  
RESOLUTION 2010-86**

**A RESOLUTION OF THE CITY COUNCIL OF THE CITY OF MARATHON, FLORIDA, DECLARING A PUBLIC USE FUNCTION AND PUBLIC NEED FOR A PORTION OF RIGHT OF WAY LOCATED ADJACENT TO THE SERVICE AREA 7 WASTEWATER TREATMENT PLANT AND BELONGING TO THE FLORIDA DEPARTMENT OF TRANSPORTATION; AND PROVIDING FOR AN EFFECTIVE DATE**

**WHEREAS**, the City of Marathon, Florida (the "City") wishes to lease a parcel of Right of Way land from the Florida Department of Transportation, which is further described on Exhibit "A" attached hereto and made a part hereof (the "Property"); and

**WHEREAS**, the City intends to lease the Property for public purposes, specifically for access to the Area 7 Wastewater Treatment Plant; and

**WHEREAS**, the City Council has determined that leasing the Property is in the best interest of the City.

**NOW, THEREFORE, BE IT RESOLVED BY THE CITY COUNCIL OF THE CITY OF MARATHON, FLORIDA, AS FOLLOWS:**

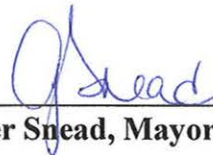
**Section 1.** The above recitals are true and correct and incorporated herein by this reference.

**Section 2.** The City Council finds and determines that the Property is needed for, and shall be held or used for, a public purpose, specifically for use as access to the Area 7 wastewater treatment plant and adjacent planned fire station.

**Section 3.** This Resolution shall be effective immediately upon adoption.

**PASSED AND APPROVED BY THE CITY COUNCIL OF THE CITY OF MARATHON, FLORIDA, THIS 10<sup>th</sup> DAY OF AUGUST, 2010.**

**CITY OF MARATHON, FLORIDA**



---

**Ginger Snead, Mayor**

AYES: Cinque, Keating, Ramsay, Worthington, Snead  
NOES: None  
ABSENT: None  
ABSTAIN: None

**ATTEST:**

*Diane Clavier*

\_\_\_\_\_  
Diane Clavier, City Clerk

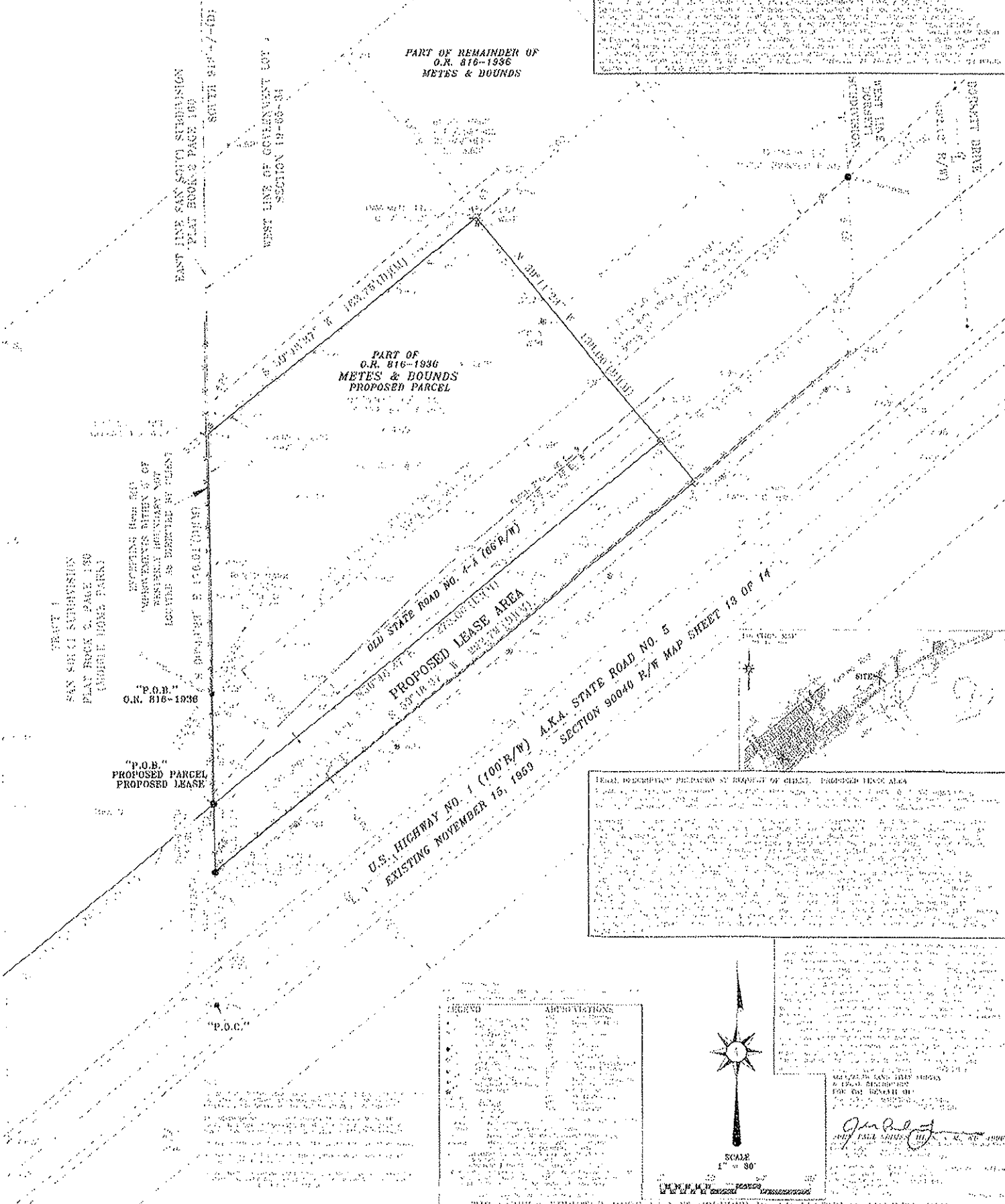
(City Seal)

**APPROVED AS TO FORM AND LEGALITY FOR THE USE  
AND RELIANCE OF THE CITY OF MARATHON ONLY**

*[Handwritten Signature]*

\_\_\_\_\_  
City Attorney

LEGAL DESCRIPTION PREPARED AT REQUEST OF CLIENTS  
THIS LEGAL DESCRIPTION WAS PREPARED BY THE SURVEYOR FROM THE FIELD DATA AND RECORDS OF THE SURVEY. IT IS THE SURVEYOR'S OBLIGATION TO VERIFY THE ACCURACY OF THE FIELD DATA AND RECORDS. THE SURVEYOR DOES NOT WARRANT THE ACCURACY OF THE LEGAL DESCRIPTION OR THE FIELD DATA AND RECORDS. THE SURVEYOR'S LIABILITY IS LIMITED TO THE PREPARATION OF THIS LEGAL DESCRIPTION.



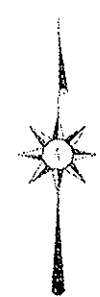
LEGAL DESCRIPTION PREPARED AT REQUEST OF CLIENTS, PROPOSED LEASE AREA  
THIS LEGAL DESCRIPTION WAS PREPARED BY THE SURVEYOR FROM THE FIELD DATA AND RECORDS OF THE SURVEY. IT IS THE SURVEYOR'S OBLIGATION TO VERIFY THE ACCURACY OF THE FIELD DATA AND RECORDS. THE SURVEYOR DOES NOT WARRANT THE ACCURACY OF THE LEGAL DESCRIPTION OR THE FIELD DATA AND RECORDS. THE SURVEYOR'S LIABILITY IS LIMITED TO THE PREPARATION OF THIS LEGAL DESCRIPTION.

LEGEND

SYMBOL	DESCRIPTION
[Symbol]	[Description]
[Symbol]	[Description]
[Symbol]	[Description]

ABBREVIATIONS

ABBREVIATION	MEANING
[Abbreviation]	[Meaning]
[Abbreviation]	[Meaning]
[Abbreviation]	[Meaning]



SCALE  
1" = 80'

DATE OF SURVEY: 12/18/2018  
BY: [Signature]  
TITLE: [Title]